

**+NOTICE!!**

**These documents have been scanned!**

**Do not place un-scanned documents beneath this notice!**

**Do not remove this notice from this file!**

GPO Jacket No. 560-102  
Print Order 61549  
Rise Business Services, LLC  
Job=AZ15 9/23/2019



Box Number= AZ15279



Claim Begin-End: AMC013512-AMC013581

**1 Initial Receipt**



AZ15279-2

AMC013512-AMC014972

*Closed & ~~13510~~*  
~~ENTERED IN COMPUTER~~

THIS FOLDER CONTAINS

OPEN

*13529-545, 13548-13553*  
*13554-555, 13556-13558*  
*13559-563, 13564-13567*  
*13568-572, 13573-13576*  
*13577-581*

LOCATION NOTICES SERIALIZED

*13512-13528*  
*13546, 13547*

A MC 13517 THROUGH

A MC 13581

LEAD NO. (IF DIFFERENT) 13512

*13524*  
*13528*

*2 of 2*



**NOTICE!!**

**These documents have been scanned!**

**Do not place un-scanned documents beneath this notice!**

**Do not remove this notice from this file!**

GPO Jacket No. 560-102  
Print Order 61549  
Rise Business Services, LLC  
Job=AZ15 9/23/2019



Box Number= AZ15279



Claim Begin-End: AMC013512-AMC013581

**2 Correspondence**



AZ15279-2

AMC013512-AMC014972

DEPARTMENT OF THE INTERIOR  
BUREAU OF LAND MANAGEMENT  
Missing Maintenance Fee or Waiver for Year(s) 2000

**Claimant: CHETO PARTNERS**

BOX 509  
CORTARO, AZ 85652

Admin State of AZ

Lead File Number - 13512

Serial Number  
AMC13546  
AMC13547

CLAIM NAME  
CHOLLA 35  
CHOLLA 36

Last Assmt.  
1999  
1999

*Closed*  
*13546 - 13547*  
*9/1/99 MCH*

*4/10/00*  
**ENTERED INTO COMPUTER**  
*RB 4/4/00*

17





# United States Department of the Interior

## BUREAU OF LAND MANAGEMENT

Arizona State Office  
222 North Central Avenue  
Phoenix, AZ 85004-2203

In reply refer to:

3800 (952.3) MH  
AMC 13512

CERTIFIED MAIL - RETURN RECEIPT REQUESTED

April 4, 2000

### DECISION

Mining Claimant(s) : Mining Claim(s)  
as Shown on the :  
Enclosed Sheet(s) :

### Mining Claims Declared Forfeited

Claimants are required to pay an annual non-refundable maintenance fee of \$100 or submit a small miner's maintenance fee waiver (waiver), on or before September 1, of each year. These requirements were established by 30 U.S.C. 28f-k, as amended by the Act of October 21, 1998 (112 Stat. 2681-235) at 43 CFR 3833.1-5, 1-6, and 1-7.

The Bureau of Land Management records do not show receipt of a maintenance fee payment, or waiver received on or before September 1, 1999, for the year 2000, for the mining claim(s) listed on the enclosed sheet(s), and therefore, the claims are declared forfeited.

This decision does not relieve you of the requirement for reclamation of all areas disturbed by your activities on lands covered by your mining claim(s) and/or site(s). Failure to reclaim the land to the satisfaction of the authorized officer of the agency upon whose lands you have located may cause the agency to hold the claimant in a status of non-compliance under their surface management regulations. If reclamation is required, you must notify the proper authorized officer upon completion so that final site inspection and clearance may be obtained and your liability released. On BLM administered lands failure to reclaim the land to the satisfaction of the authorized officer as prescribed by 43 CFR 3809.1-1 and 3809.3-2 may cause BLM to hold you in a status of non-compliance under 43 CFR 3809.3-2 and invoke the penalty provisions of 43 CFR 3809.3-2(f).

This decision may be appealed to the Interior Board of Land Appeals, Office of the Secretary, in accordance with the regulations contained in 43 CFR, Part 4 and the enclosed Form 1842-1. If an appeal is taken, your notice of appeal must be filed in this office (at the above address) within 30 days from receipt of this decision. The appellant has the burden of showing that the decision appealed from is in error.

If you wish to file a petition pursuant to regulation 43 CFR 4.21 (58 FR 4939, January 19, 1993) or 43 CFR 2804.1 for a stay of the effectiveness of this decision during the time that your appeal is being

**SENDER: COMPLETE THIS SECTION**

- Complete items 1, 2, and 3. Also complete item 4 if Restricted Delivery is desired.
- Print your name and address on the reverse so that we can return the card to you.
- Attach this card to the back of the mailpiece, or on the front if space permits.

1. Article Addressed to:

**Cheto Partners**  
**P.O. Box 509**  
**Cortaro, AZ 85652**  
 (952.3) AMC 13512

2. Article Number (Copy from service label)

P- 764164


**COMPLETE THIS SECTION ON DELIVERY**

A. Received by (Please Print Clearly) B. Date of Delivery

DANIEL T. EYDE

C. Signature

X


 Agent AddresseeD. Is delivery address different from item 1?  YesIf YES, enter delivery address below:  No

3. Service Type


 Certified Mail Express Mail Registered Return Receipt for Merchandise Insured Mail C.O.D.

4. Restricted Delivery? (Extra Fee)

 Yes



UNITED STATES POSTAL SERVICE



First-Class Mail  
Postage & Fees Paid  
USPS  
Permit No. G-10

• Sender: Please print your name, address, and ZIP+4 in this box •

RECEIVED  
BUREAU OF  
LAND MANAGEMENT

APR 11 9 11 AM '07

ARIZONA  
STATE OFFICE  
PHOENIX, ARIZONA

**BUREAU OF LAND MANAGEMENT**

Arizona State Office (952.3)

222 N. Central Avenue

Phoenix, AZ 85004-2203



A petition for a stay is required to show sufficient justification based on the standards listed below. Copies of the notice of appeal and petition for a stay **must** also be submitted to each party named in this decision and to the Interior Board of Land Appeals and to the appropriate Office of the Solicitor (see 43 CFR 4.413) at the same time the original documents are filed with this office. If you request a stay, you have the burden of proof to demonstrate that a stay should be granted.

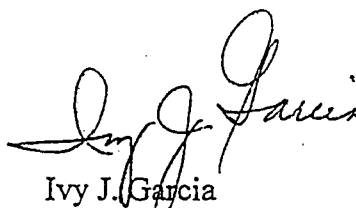
#### Standards for Obtaining a Stay

Except as otherwise provided by law or other pertinent regulation, a petition for a stay of a decision pending appeal shall show sufficient justification based on the following standards:

- (1) The relative harm to the parties if the stay is granted or denied,
- (2) The likelihood of the appellant's success on the merits,
- (3) The likelihood of immediate and irreparable harm if the stay is not granted, and
- (4) Whether the public interest favors granting the stay.

If no appeal, or noncompliance, with the above occurs, this decision constitutes final administrative action of this Department as it affects the mining claims. No appeal, protest or petition for reconsideration will be entertained from this decision after the appeal period has expired.

Please include your AMC serial number(s) on all correspondence. If additional information is required, please call Mary Hyde (602) 417-9356.



Ivy J. Garcia  
Supervisor, Lands and Minerals Operations

Enclosure(s)



Is your RETURN ADDRESS completed on the reverse side?

**SENDER:**

- Complete items 1 and/or 2 for additional services.
- Complete items 3, 4a, and 4b.
- Print your name and address on the reverse of this form so that we can return this card to you.
- Attach this form to the front of the mailpiece, or on the back if space does not permit.
- Write "Return Receipt Requested" on the mailpiece below the article number.
- The Return Receipt will show to whom the article was delivered and the date delivered.

I also wish to receive the following services (for an extra fee):

- 1.  Addressee's Address
- 2.  Restricted Delivery

Consult postmaster for fee.

3. Article Addressed to:

**Cheto Partners**  
**P.O. Box 509**  
**Cortaro, AZ 85652**  
 (952.3) AMC 13512

4a. Article Number

76500054

4b. Service Type

- Registered  Certified
- Express Mail  Insured
- Return Receipt for Merchandise  COD

7. Date of Delivery

3-10-99

5. Received By: (Print Name)

Maxine Eyde


6. Signature: (Addressee or Agent)

X Maxine Eyde

8. Addressee's Address (Only if requested and fee is paid)

Thank you for using Return Receipt Service.

UNITED STATES POSTAL SERVICE



First-Class Mail  
Postage & Fees Paid  
USPS  
Permit No. G-10

- Print your name, address, and ZIP Code in this box ●

BUREAU OF LAND MANAGEMENT  
ARIZONA STATE OFFICE  
222 NORTH CENTRAL AVENUE  
PHOENIX, AZ 85004-2203



LEAD OWNER

CHETO PARTNERS

BOX 509

CORTARO

AZ 85652

CO-OWNERS

NONE

ARIZONA

LEAD FILE NUMBER - 13512

| CASE SERIAL<br>TYPE NUMBER | CLAIM<br>NAME | LAST<br>ASSMT. | CASE SERIAL<br>TYPE NUMBER | CLAIM<br>NAME | LAST<br>ASSMT. |
|----------------------------|---------------|----------------|----------------------------|---------------|----------------|
| PL 13524                   | CHOLLA NO 13  | 1998           | PL 13528                   | CHOLLA NO 17  | 1998           |

13524

13528

Closed 8/31/98

APM

**ENTERED INTO COMPUTER**

APR 14 1999

**VERIFIED**

APR 14 1999



# United States Department of the Interior

## BUREAU OF LAND MANAGEMENT

Arizona State Office  
222 North Central Avenue  
Phoenix, AZ 85004-2203

In reply refer to:

3800(952.3)DDM  
A MC 13512

March 5, 1999

CERTIFIED MAIL - RETURN RECEIPT REQUESTED

### DECISION

Mining Claimant(s) : Mining Claim(s)  
as Shown on the : Mill and Tunnel Site(s)  
Enclosed Sheet(s) :

#### Mining Claims, Mill and Tunnel Sites Declared Forfeited

Claimants are required to pay an annual non-refundable maintenance fee of \$100 or submit a small miner's maintenance fee waiver for each claim/site. These requirements were established by Public Laws 102-381 (106 Stat. 1374), dated October 5, 1992, and 103-66 (107 Stat. 405) dated August 10, 1993, and the regulations implemented August 30, 1994, found at 43 CFR 3833.1-5, 6, and 7.

The Bureau of Land Management (BLM) records do not show receipt of a maintenance fee payment or small miner's maintenance fee waiver on or before August 31, 1998 for the year of 1999, for the mining claim(s), mill and tunnel site(s) listed on the enclosed sheet(s), and therefore the claims are declared forfeited.

This decision does not relieve you of the requirement for reclamation of all areas disturbed by your activities on lands covered by your mining claim(s) and/or site(s). Failure to reclaim the land to the satisfaction of the authorized officer of the agency upon whose lands you have located may cause the agency to hold the claimant in a status of non-compliance under their surface management regulations. If reclamation is required, you must notify the proper authorized officer upon completion so that final site inspection and clearance may be obtained and your liability released. On BLM administered lands failure to reclaim the land to the satisfaction of the authorized officer as prescribed by 43 CFR 3809.1-1 and 3809.3-2 may cause BLM to hold you in a status of non-compliance under 43 CFR 3809.3-2 and invoke the penalty provisions of 43 CFR 3809.3.2(f).

During the same 30-day compliance period, this decision may be appealed to the Interior Board of Land Appeals, Office of the Secretary, in accordance with the regulations contained in 43 CFR, Part 4 and the enclosed Form 1842-1. If an appeal is taken, your notice of appeal

must be filed in this office (at the above address) within 30 days from receipt of this decision. The appellant has the burden of showing that the decision appealed from is in error.

If you wish to file a petition pursuant to regulation 43 CFR 4.21 (58 FR 4939, January 19, 1993) or 43 CFR 2804.1 for a stay of the effectiveness of this decision during the time that your appeal is being reviewed by the Board, the petition for a stay must accompany your notice of appeal. A petition for a stay is required to show sufficient justification based on the standards listed below. Copies of the notice of appeal and petition for a stay must also be submitted to each party named in this decision and to the Interior Board of Land Appeals and to the appropriate Office of the Solicitor (see 43 CFR 4.413) at the same time the original documents are filed with this office. If you request a stay, you have the burden of proof to demonstrate that a stay should be granted.


#### Standards for Obtaining a Stay

Except as otherwise provided by law or other pertinent regulation, a petition for a stay of a decision pending appeal shall show sufficient justification based on the following standards:

- (1) The relative harm to the parties if the stay is granted or denied,
- (2) The likelihood of the appellant's success on the merits,
- (3) The likelihood of immediate and irreparable harm if the stay is not granted, and
- (4) Whether the public interest favors granting the stay.

If no appeal, or noncompliance, with the above occurs, this decision constitutes final administrative action of this Department as it affects the mining claims. No appeal, protest or petition for reconsideration will be entertained from this decision after the appeal period has expired.

Please include your A MC serial number(s) on all correspondence. If the maintenance fee payment was filed or additional information is required, please call Dorie Morrison at (602) 417-9518.



Ivy Garcia

Supervisor, Lands and Minerals Operations

Enclosures

13512

Recording Requested By:  
After Recording,  
Return to:

Daniel T. Eyde  
GSA Resources, Inc.  
P.O. Box 509  
Cortaro, AZ 85652

RECEIVED  
B.L.M. AZ STATE OFFICE  
OCT 8 '93  
9:00 A.M.  
PHOENIX, ARIZONA

**NOTICE OF ABANDONMENT**

GSA Resources, Inc. whose address is 7660 N. Business Park Drive, Tucson, Arizona 85743 hereby gives notice that it has, effective September 1, 1993, on behalf of Geraldine Connell abandoned the unpatented lode mining claims located in the Jackson Mining District, Graham County, Arizona, more particularly described as follows in Exhibit A.

Dated effective as of the day and year first above written.

GSA Resources, Inc.  
By: Daniel T. Eyde  
Daniel T. Eyde  
Corporate Vice-President

STATE OF ARIZONA  
COUNTY OF PIMA

On August 25, 1993 personally appeared before me, a notary public, Daniel T. Eyde as Vice-President of GSA Resources, Inc. personally known (or proved) to me to be the person whose name is subscribed to the above instrument who acknowledged that he executed the instrument on behalf of said corporation.

Doraine Eyde  
Notary Public

My Commission Expires Apr. 14, 1996

My commission expires: \_\_\_\_\_

Closed 10-8-93  
13550, 13553  
13557, 13558

All owned by  
Geraldine M. Connell

ENTERED IN COMPUTER <sup>ok</sup>  
11-2-93 lj



Exhibit A

| <u>Claim Name</u> | <u>Recorded</u><br><u>Book Page</u> | <u>A MC No.</u> |
|-------------------|-------------------------------------|-----------------|
| Ruth 3            | 206 02                              | 13550           |
| Ruth 10 - 11      | 206 09 - 10                         | 13557 - 13558   |
| Ruth 6            | 206 05                              | 13553           |

Claims are located in T. 11 S., R. 29 E., sections 27, 34.

9:00 A.M.  
PHOENIX, ARIZONA

OCT 8 '93

RECEIVED  
B.L.M. AZ STATE OFFICE



13512

Recording Requested By: Daniel T. Eyde  
After Recording,  
Return to: GSA Resources, Inc.  
P.O. Box 509  
Cortaro, AZ 85652

**NOTICE OF ABANDONMENT**

GSA Resources, Inc. whose address is 7660 N. Business Park Drive, Tucson, Arizona 85743 hereby gives notice that it has, effective September 1, 1993, on behalf of Telco, Inc. abandoned the unpatented lode mining claims located in the Jackson Mining District, Graham County, Arizona, more particularly described as follows in Exhibit A.

Dated effective as of the day and year first above written.

GSA Resources, Inc.

By: *Daniel T. Eyde*

Daniel T. Eyde  
Corporate Vice-President

STATE OF ARIZONA

COUNTY OF PIMA

On August 25, 1993 personally appeared before me, a notary public, Daniel T. Eyde as Vice-President of GSA Resources, Inc. personally known (or proved) to me to be the person whose name is subscribed to the above instrument who acknowledged that he executed the instrument on behalf of said corporation.

*Daniel T. Eyde*  
Notary Public

*Pen Record  
NRE is TELCO*

My Commission Expires Apr. 14, 1996

My commission expires: \_\_\_\_\_

13548-13549, 13551, 13552  
13556 ~~13558~~  
13564-13567  
13573-13576

ENTERED IN COMPUTER

*11-22-93 ej*

*closed  
10-8-93*

RECEIVED  
B.L.M. AZ STATE OFFICE

Oct 8 '93

9:00 A.M.  
PHOENIX, ARIZONA




Exhibit A

| <u>Claim Name</u> | <u>Book</u> | <u>Recorded</u> | <u>Page</u> | <u>A MC No.</u> |
|-------------------|-------------|-----------------|-------------|-----------------|
| Ruth 1            | 205         |                 | 600         | 13548           |
| Ruth 2 - 6        | 206         |                 | 1-5         | 13549-13553     |
| Ruth 9 - 11       | 206         |                 | 8-10        | 13556-13558     |
| Ruth 17 - 20      | 206         |                 | 16-19       | 13564-13567     |
| Ruth 26 - 29      | 206         |                 | 25-28       | 13573-13576     |

13550

13553

13557, 13558

All owned  
by Geraldine M. Connell

RECEIVED  
S.L.M. AZ STATE OFFICE

Oct 8 '93

9:00 A.M.  
PHOENIX, ARIZONA



PS Form 3811, July 1983 447-845

**SENDER: Complete items 1, 2, 3 and 4.**

Put your address in the "RETURN TO" space on the reverse side. Failure to do this will prevent this card from being returned to you. The return receipt fee will provide you the name of the person delivered to and the date of delivery. For additional fees the following services are available. Consult postmaster for fees and check box(es)  service(s) requested.

Show to whom, date and address of delivery.

Leads: A MC 13529;52460

2.  Restricted Delivery. (943-TR)

3. Article Addressed to:

NRG Mining Corp.  
3443 N. Central Ave.  
Phoenix, AZ 85012

4. Type of Service:

- Registered
- Certified
- Express Mail
- Insured
- COD

Article Number

764468

Always obtain signature of addressee or agent and **DATE DELIVERED.**

5. Signature - Addressee


Signature - Agent

X *C. M. ...*

7. Date of Delivery

10/25/85

8. Addressee's Address (ONLY if requested and fee paid)



DOMESTIC RETURN RECEIPT

**UNITED STATES POSTAL SERVICE**  
**OFFICIAL BUSINESS**



PENALTY FOR PRIVATE  
USE, \$300

**SENDER INSTRUCTIONS**

Print your name, address, and ZIP Code in the space below.

- Complete items 1, 2, 3, and 4 on the reverse.
- Attach to front of article if space permits, otherwise affix to back of article.
- Endorse article "Return Receipt Requested" adjacent to number.

**RETURN  
TO**



\_\_\_\_\_  
(Name of Sender)

\_\_\_\_\_  
(No. and Street, Apt., Suite, P.O. Box or R.D. No.)

Bureau of Land Management  
Arizona State Office  
P. O. Box 6563  
Phoenix, Arizona 85011

\_\_\_\_\_  
(City, State, and ZIP Code)

PHOENIX, ARIZONA  
AUG 15 1985





# United States Department of the Interior

BUREAU OF LAND MANAGEMENT  
ARIZONA STATE OFFICE  
3707 N. 7th Street  
Phoenix, Arizona 85014

IN REPLY REFER TO:

A MC (943 TR)  
Lead 13529 and  
52460

October 24, 1985

CERTIFIED MAIL - RETURN RECEIPT REQUESTED

NRG Mining Corp.  
3443 N. Central AVE.  
Phoenix, Arizona 85012

## DECISION MINING CLAIMS DECLARED ABANDONED

The Federal Land Policy and Management Act (FLPMA) of 1976, 43 U.S.C. 1744, and the implementing regulations in 43 CFR 3833.2, require an annual filing for all mining claims recorded with the Bureau of Land Management. The Act provides that failure to file evidence of annual assessment work or a notice of intention to hold by December 30 each year shall be deemed conclusively to constitute an abandonment of the claim and it is void by operation of law. The constitutionality of Section 314 of FLPMA was upheld on April 1, 1985 by the United States Supreme Court in U.S. et al v. Locke et al, No. 83-1394.

The Bureau of Land Management records do not show receipt of either an affidavit of annual assessment work performed or a notice of intention to hold for the claims listed on the attached sheet during the year(s) cited.

If you did timely file an affidavit or notice of intention to hold with the Bureau of Land Management during the stated year(s), notify this office. Please furnish one of the following for each missing year: (1) a letter of acknowledgement from this office; (2) a postcard of acknowledgement (BLM Form 3830-1); (3) a copy of the affidavit showing the Bureau of Land Management date and time stamp; or (4) other evidence of receipt by our office.

Your proof must show the required documents were timely filed with the Bureau of Land Management for the year(s) shown as missing, otherwise, they will not be accepted. The evidence must be received in this office no later than 30 days from receipt of this decision. If the proof is not furnished during this 30 day period, the claim(s) listed will be removed from our records as abandoned and void.

John T. Mezes  
Chief, Branch of Lands &  
Minerals Operations

*no appeal filed  
case closed  
2/13/86 SK*



An annual filing was not received for the following:

| <u>A MC Serial No.</u> | <u>Claim Name</u>      | <u>Year</u>   |
|------------------------|------------------------|---------------|
| 13529 thru 13545       | Cholla #18 thru 34     | 1983 and 1984 |
| 13554 and 13555        | Ruth #7 and 8          | 1983 and 1984 |
| 13559 thru 13563       | Ruth #12 thru 16       | 1983 and 1984 |
| 13568 thru 13572       | Ruth #21 thru 25       | 1983 and 1984 |
| 13577 thru 13581       | Ruth #30 thru 34       | 1983 and 1984 |
| 52460 thru 52495       | Cholla No. 1A thru 36A | 1983 and 1984 |
| 52496 thru 52529       | Ruth No. 1A thru 34A   | 1983 and 1984 |

*Remove 630 Code A 19167  
See list of CLAIMS 2ND PAGE MPA (943)  
File in file 13512*

*(10)*

*neg*

September 16, 1985

DECISION

NRG Mining Corporation  
3443 N. Central Avenue  
Phoenix, Arizona 85012

Mineral Patent  
Application A 19167

Withdrawal of Mineral Patent  
Application A 19167 Accepted  
Final Certificate Cancelled

On May 4, 1984, NRG Mining Corporation filed mineral patent application A 19167 for the CHOLLA NO. 1 through NO. 17, CHOLLA 35 and 36 placer mining claims. The claims embraced the  $W\frac{1}{2}E\frac{1}{2}SW\frac{1}{4}$ ,  $W\frac{1}{2}SW\frac{1}{4}$  Section 27,  $W\frac{1}{2}NE\frac{1}{4}NW\frac{1}{4}$ ,  $W\frac{1}{2}NW\frac{1}{4}$ ,  $SE\frac{1}{4}NW\frac{1}{4}$ ,  $N\frac{1}{2}SW\frac{1}{4}$ ,  $SE\frac{1}{4}SW\frac{1}{4}$  Section 34, T. 11 S., R. 29 E., GSR Meridian, San Simon Mining District, Graham County, Arizona comprising 380.00 acres.

Final certificate issued on October 10, 1984 subject to a field examination by a representative of the Bureau of Land Management.

By letter received September 13, 1985 the applicant, through his attorney, withdrew the mineral patent application in its entirety.

The withdrawal of mineral patent application A 19167 is hereby accepted without prejudice; accordingly, the final certificate is cancelled.

Repayment application forms are enclosed for completion and signature by the applicant. A refund of \$950.00 purchase money can be made upon receipt of the properly executed repayment application forms. Please note Instruction 4 on the back of the form which requires that the official receipt for the purchase money must accompany the repayment application. If the receipt has been lost or destroyed, a statement setting forth the facts should be furnished.

An affidavit of labor or a notice of intention to hold the mining claims must be filed on or before December 30, 1986 and each year thereafter.

Serial numbers AMC 13512 through AMC 13528 and AMC 13546 and AMC 13547 should be cited on the documents.

/S/ JOHN T. MEZES;

John T. Mezes  
Chief, Branch of Lands and  
Minerals Operations

Enclosure: Form 1822-1

cc: DM, Safford District w/cy of wdl ltr  
Graham County Recorder  
✓ Mining Claims Section  
(AMC 13512, et al)  
Jerry L. Haggard--Evans, Kitchel & Jenckes, P.C.

TReitmeyer/sb



# United States Department of the Interior

BUREAU OF LAND MANAGEMENT  
ARIZONA STATE OFFICE  
3707 N. 7th Street  
Phoenix, Arizona 85014

IN REPLY REFER TO:

A 19167 MPA  
(943-PB)

*Ame 13512 - 13528*  
*13546 - 13547*

October 11, 1984

Mr. C. R. Mandeville  
President, NRG Mining Corp.  
3443 N. Central Avenue  
Phoenix, Arizona 85012

Dear Mr. Mandeville:

Final certificate issued October 11, 1984 under your application for mineral patent A 19167 for the CHOLLA NO. 1 through NO. 17, CHOLLA 35 and 36 placer mining claims. The claims are located in the  $W\frac{1}{2}E\frac{1}{2}SW\frac{1}{4}$ ,  $W\frac{1}{2}SW\frac{1}{4}$  Section 27,  $W\frac{1}{2}NE\frac{1}{4}NW\frac{1}{4}$ ,  $W\frac{1}{2}NW\frac{1}{4}$ ,  $SE\frac{1}{4}NW\frac{1}{4}$ ,  $N\frac{1}{2}SW\frac{1}{4}$ ,  $SE\frac{1}{4}SW\frac{1}{4}$  Section 34, T. 11 S., R. 29 E., GSR Meridian, San Simon Mining District, Graham County, Arizona and comprise 380.00 acres.

Approval for patent will be withheld pending receipt of a favorable field report and recommendation.

Sincerely,

Mario L. Lopez  
Chief, Branch of Lands and  
Minerals Operations

cc: Safford District Office  
Graham County Recorder  
Harvey Smith  
✓ Mining Claims Section



Form 1860-1  
(October 1978)

UNITED STATES  
DEPARTMENT OF THE INTERIOR  
BUREAU OF LAND MANAGEMENT

Serial Number

A 19167

Date October 11, 1984

MINERAL ENTRY FINAL CERTIFICATE

|                           |                        |                       |
|---------------------------|------------------------|-----------------------|
| Filing Fees, \$ 25.00     | Receipt Number 1005121 | Date May 4, 1984      |
| Purchase Money, \$ 950.00 | Receipt Number 1010179 | Date October 10, 1984 |

- R. S. 2325; 30 U.S.C. 29
- R. S. 2329, 2331; 30 U.S.C. 35
- R. S. 2337; 30 U.S.C. 42a
- Act of March 18, 1960, 30 U.S.C. 42(b)

On this day NRG Mining Corporation  
3443 N. Central Avenue  
Phoenix, Arizona 85012

paid the filing fees and deposited the purchase money in the sum shown above for certain  lode  placer mining claim(s) ~~and more particularly known as~~

CHOLLA NO. 1 through NO. 17  
CHOLLA 35 and 36

Section 27,  $W\frac{1}{2}E\frac{1}{2}SW\frac{1}{4}$ ,  $W\frac{1}{2}SW\frac{1}{4}$ , Township 11 S., Range 29 E., Gila and Salt River Meridian,  
34,  $W\frac{1}{2}NE\frac{1}{4}NW\frac{1}{4}$ ,  $W\frac{1}{2}NW\frac{1}{4}$ ,  $SE\frac{1}{4}NW\frac{1}{4}$ ,  $N\frac{1}{2}SW\frac{1}{4}$ ,  $SE\frac{1}{4}SW\frac{1}{4}$   
County Graham, Arizona State  
Embracing 380.00 acres

~~and more particularly described in Mineral Survey Number~~

EXPRESSLY EXCEPTING AND EXCLUDING from said purchase all that portion of the ground embraced in mining claim(s) or survey(s) designated as Survey(s) Number(s)

None

THEREFORE: Patent may issue if all is found regular and upon demonstration and verification of a valid discovery of a valuable mineral deposit and subject to the reservations, exceptions, and restrictions noted herein.

*Mario R. Lopez*  
\_\_\_\_\_  
(Signature of Authorized Officer)

October 11, 1984  
\_\_\_\_\_  
(Date)

Chief, Branch of Lands & Minerals Operations  
\_\_\_\_\_  
(Title)

VR  
AB

January 22, 1980

NRG Mining, Inc.  
3443 N. Central Avenue  
Phoenix, Arizona 85012

Gentlemen:

In accordance with Decision 44 IBLA 126, NRG Mining, Inc., the following mining claims are reinstated, effective July 18, 1979:

| <u>Serial Number</u>             | <u>Claim Name</u>              |
|----------------------------------|--------------------------------|
| A MC 13512 through<br>A MC 13547 | Cholla No. 1 through<br>No. 36 |
| A MC 13548 through<br>A MC 13581 | Ruth #1 through #34            |

When relinquishments are filed for the Cholla No. 1A through No. 36A, serial nos. A MC 52460 through A MC 52495, and Ruth No. 1A through No. 34A, serial nos. A MC 52496 through A MC 52529, we can process a refund for the service fees for these claims.

Sincerely yours,

/s/ Robert L. Peterson  
Robert L. Peterson  
Chief, Branch of Records and  
Data Management

VWBailey:pb:1/22/80





IN REPLY REFER TO:

# United States Department of the Interior

OFFICE OF HEARINGS AND APPEALS

INTERIOR BOARD OF LAND APPEALS

4015 WILSON BOULEVARD  
ARLINGTON, VIRGINIA 22203

RECEIVED  
B.L.M. AZ STATE OFFICE

JAN 18 1980

10:00 A.M.  
PHOENIX, ARIZONA

NRG MINING, INC.

IBLA 79-532, 79-540

Decided November 27, 1979

Appeal from decision of the Arizona State Office, Bureau of Land Management, declaring mining claims abandoned and void. AMC 13512-AMC 13581.

Reversed and remanded.

1. Federal Land Policy and Management Act of 1976: Rules and Regulations--Federal Land Policy and Management Act of 1976: Recordation of Affidavit of Assessment Work or Notice of Intent to Hold Mining Claim--Federal Land Policy and Management Act of 1976: Recordation of Mining Claims and Abandonment--Mining Claims: Recordation

43 CFR 3833.1-2(d) states that a location notice for each mining claim, millsite, or tunnel site filed for recordation shall be accompanied by a service fee. As this is a mandatory requirement, there is no recordation unless the documents are accompanied by the stated fee, or until it is paid. Therefore, where a notice of location of a mining claim is submitted to BLM for recordation on Sept. 30, 1977, and the filing fee therefore is not paid to BLM until July 18, 1978, the recordation date of the notice of location is July 18, 1978. In the circumstances, the evidence of annual assessment work performed during the preceding assessment year or a notice of intention to hold the mining claim must be filed in the proper BLM office on or before Oct. 22, 1979, pursuant to 43 CFR 3833.2-1(a). Duly promulgated regulations have the force and effect of law and are binding on the Department.

APPEARANCES: Jerry L. Haggard, Esq., Evans, Kitchel & Jenckes, P. C., Phoenix, Arizona, for appellant.

OPINION BY ADMINISTRATIVE JUDGE FISHMAN

This appeal is from a decision dated July 19, 1979, of the Arizona State Office, Bureau of Land Management (BLM), declaring the Cholla Nos. 1 through 36 mining claims (AMC 13512 through AMC 13547) and the Ruth Nos. 1 through 34 mining claims (AMC 13548 through AMC 13581) abandoned and void for failure to timely file an affidavit of labor performed (annual assessment statement), as required by the Federal Land Policy and Management Act of 1976 (FLPMA), 43 U.S.C. § 1744 (1976), and the regulation, 43 CFR 3833.2-1.

The facts are as follows: All of the above claims were located prior to October 21, 1976. The location notice for each of the above claims was received for recording by BLM on September 30, 1977. However, the location notices were not accompanied by the service fee, \$350 (\$5 per claim) as required by 43 CFR 3833.1-2(d). On December 4, 1978, BLM wrote to appellant advising that the service fee should have accompanied its filing and suggesting that appellant remit the required amount. No affidavits of assessment work or notices of intention to hold were submitted in the above mining claims on or before December 30, 1978. By letter dated June 18, 1979, BLM advised appellant that the service fee had to be remitted to BLM within 30 days of appellant's receipt of the letter or appellant's filings would be rejected. 1/ On July 18, 1979, appellant filed the required payment. On the following day, BLM issued the above decision holding appellant's claims abandoned and void for failure to comply with 43 CFR 3833.2-1(a). 2/

In his statement of reasons appellant points out that the relevant regulation is 43 CFR 3833.1-2(d) which provides: "(d) Each claim or site filed shall be accompanied by a one time \$5 service fee which is not returnable. A notice or certificate of location shall

1/ The letter also requested appellant to furnish maps or sketches showing the location of each claim as required by 43 CFR 3833.1-2(c)(7).

2/ 43 CFR 3833.2-1(a) (May 1979) states:

"The owner of an unpatented mining claim located on Federal lands on or before October 21, 1976, shall file in the proper BLM office on or before October 22, 1979, or on or before December 30 of each calendar year following the calendar year of such recording, which ever date is sooner, evidence of annual assessment work performed during the preceding assessment year or a notice of intention to hold the mining claim."

not be accepted if it is not accompanied by the service fee and shall be returned to the owner." Appellant notes that the language "shall be accompanied by" in the regulation is mandatory. Appellant interprets the regulation as requiring the rejection of all filings not accompanied by the service fee, and asserts that his filings should accordingly have been rejected.

Appellant asks the Board to remand the case with instructions to find either that the initial filings of the location notices was ineffective, or, in the alternative, that recordation was effective on July 18, 1979, when the service fee was filed.

[1] The regulation dispositive of this appeal is 43 CFR 3833.1-2(d), supra. Both sentences of that regulation refer to the requirement that the service fee must accompany the claim or site filed, and the second sentence mandates rejection and return to its owner, of a filing not accompanied by the fee.


In a recent decision, Joe B. Cashman, 43 IBLA 239 (1979), we construed that regulation in a manner which controls the disposition of the case at bar. We stated at 43 IBLA 240:

43 CFR 3833.1-2 requires that, for mining claims, millsites, or tunnel sites located prior to October 21, 1976, a copy of the location notice must be recorded with the proper office of BLM within 3 years, or before October 22, 1979. For such claims or sites located after October 21, 1976, the location notice must be recorded in the proper BLM office within 90 days following date of location. 43 CFR 3833.1-2(d) states that each claim or site filed with BLM shall be accompanied by a \$5 service fee. This is a mandatory requirement. Without payment of the filing fee, there is no recordation. Thus, as the filing fee for the notices of Apex No. 1 and Apex No. 2 millsites was not paid until February 10, 1978, it must be held that the date of recordation of these claims with BLM cannot be considered to have occurred earlier than that date. [Emphasis in original.]


It necessarily follows that the recordation date in the case at bar is July 18, 1978, the date the filing fees were paid. In the circumstances, under 43 CFR 3833.2-1(a) evidence of assessment work performed during the preceding assessment year or a notice of intention to hold the claims was not required to be filed in the proper BLM office until October 22, 1979.

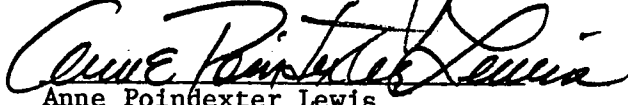
Therefore, the decision of July 19, 1979 holding the mining claims void for failure to file such instruments prior to December 31, 1978, was in error.

Accordingly, pursuant to the authority delegated to the Board of Land Appeals by the Secretary of the Interior, 43 CFR 4.1, the decision appealed from is reversed and the case remanded to the Arizona State Office for further action in conformance with the views expressed herein.

  
Frederick Fishman  
Administrative Judge

We concur:

  
Douglas E. Henriques  
Administrative Judge

  
Anne Poindexter Lewis  
Administrative Judge



United States Department of the Interior

OFFICE OF HEARINGS AND APPEALS  
INTERIOR BOARD OF LAND APPEALS  
4015 WILSON BOULEVARD  
ARLINGTON, VIRGINIA 22203

RECEIVED  
B.L.M. AZ STATE OFFICE

AUG 16 1979

10:00 A.M.  
PHOENIX, ARIZONA

August 13, 1979

Appeal of  
NRG Mining Incorporated

Mining Claim

A MC 13512 - 581

The above appeal has been docketed under IBLA 79-540.

Please refer to this docket number in any communication, pleading or document relating to this appeal. Thank you.

*Newton Frishberg*  
Newton Frishberg  
Chief Administrative Judge

8-20-79

Called IBLA. Two docket nos. should not have been issued; they will be consolidated and one decision issued. PB

8-557-9040





United States Department of the Interior

RECEIVED  
O.L.M. AZ STATE OFFICE OFFICE OF HEARINGS AND APPEALS  
INTERIOR BOARD OF LAND APPEALS

AUG 9 1979

4015 WILSON BOULEVARD  
ARLINGTON, VIRGINIA 22203

10:00 A.M.  
PHOENIX, ARIZONA

August 6, 1979

Appeal of

NRG Mining Inc.

Mining Claim

AMC 13512 - 13581

The above appeal has been docketed under IBLA 79-532.

Please refer to this docket number in any communication, pleading or document relating to this appeal. Thank you.

*Newton Frishberg*  
Newton Frishberg  
Chief Administrative Judge

● SENDER: Complete items 1, 2, and 3.  
Add your address in the "RETURN TO" space on reverse.

1. The following service is requested (check one).

- Show to whom and date delivered . . . . . \$
  - Show to whom, date, and address of delivery . . . . . \$
  - RESTRICTED DELIVERY  
Show to whom and date delivered . . . . . \$
  - RESTRICTED DELIVERY  
Show to whom, date, and address of delivery . \$
- (CONSULT POSTMASTER FOR FEES)

2. ARTICLE ADDRESSED TO: *BLM*  
*Arizona state Office*  
*2400 Valley Bank Center*  
*Phoenix AZ 85073*

3. ARTICLE DESCRIPTION:

| REGISTERED NO. | CERTIFIED NO. | INSURED NO. |
|----------------|---------------|-------------|
|                | <i>801697</i> |             |

(Always obtain signature of addressee or agent)

I have received the article described above.

SIGNATURE  Addressee  Authorized agent

4. *[Signature]*  
DATE OF DELIVERY  
*7/30*



5. ADDRESS (Complete only if requested)

6. UNABLE TO DELIVER BECAUSE:

CLERK'S INITIALS

UNITED STATES POSTAL SERVICE  
OFFICIAL BUSINESS

**SENDER INSTRUCTIONS**

Print your name, address, and ZIP CODE in the space below.

- Complete items 1, 2, and 3 on the reverse.
- Moisten gummed ends and attach to front of article if space permits. Otherwise affix to back of article.
- Endorse article "Return Receipt Requested" adjacent to number.

PENALTY FOR PRIVATE  
USE TO AVOID PAYMENT  
OF POSTAGE, \$300



**RETURN  
TO**



**EVANS, KITCHEL & JENCKES, P.C. (JLH)**

(Name of Sender)

**Attorneys**

**363 North First Avenue  
Phoenix, Arizona 85003**

(Street or P.O. Box)

(City, State, and ZIP Code)

WILLIAM A. EVANS [907-1978]  
JOS. S. JENCKES, JR. [908-1970]

LAW OFFICES

*Evans, Kitchel & Jenckes, P.C.*

363 NORTH FIRST AVENUE  
PHOENIX, ARIZONA 85003

August 9, 1979

DENISON KITCHEL  
OF COUNSEL

TELEPHONE 602-262-8811

TWX-19CZES15099

TELECOPIER 602-262-8856

RALPH J. LESTER  
EARL H. CARROLL  
EDWARD C. LeBEAU  
BURTON M. APKER  
NEWMAN R. PORTER  
ROBERT R. MILLS  
G. STARR ROUNDS  
HAROLD J. BLISS, JR.  
JERRY L. HAGGARD  
F. PENDLETON GAINES, III  
ROBERT J. HACKETT  
ARNE M. ROVICK  
JOSEPH P. HIENTON  
JERRY C. BONNETT  
H. DAVID HEUMANN  
NATHAN R. NIEMUTH  
ALVIN H. SHRAGO  
BARRY J. DALE  
ANDREW S. FRIEDMAN  
WILLIAM G. FAIRBOURN

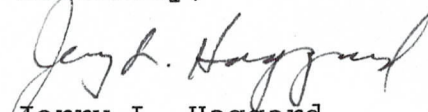
JOHN F. BOLAND, JR.  
JAMES M. BUSH  
LESLIE T. JONES, JR.  
STEPHEN W. POGSON  
WILLIAM H. JURY  
FRED E. FERGUSON, JR.  
JERRY W. LAWSON  
GARY H. FRY  
LEON D. BESS  
LEX J. SMITH  
JAMES G. SPEER  
DEAN C. SHORT, II  
WILLIAM L. KURTZ  
AMY R. COY  
DAVID P. KIMBALL, III  
KENNETH W. REEVES, III  
CRAIG B. TERRY  
JOHN W. MAIN, JR.  
JOYCE Y. NEELEY

U. S. Department of the Interior  
Office of Hearings & Appeals  
Interior Board of Land Appeals  
4015 Wilson Boulevard  
Arlington, VA 22203

Dear Sir:

Enclosed is the post office return receipt showing that the Notice of Appeal and Statement of Reasons in NRG Mining Incorporated v. USA, Bureau of Land Management, (IBLA 79-532) was served on July 30, 1979 in the Arizona State Office of the Bureau of Land Management.

Sincerely,



Jerry L. Haggard  
For EVANS, KITCHEL & JENCKES, P.C.

JLH:mo  
Enclosure

CERTIFIED MAIL -  
RETURN RECEIPT REQUESTED

OFFICE OF  
HEARINGS & APPEALS  
AUG 13 1979

No. 808929

RECEIPT FOR CERTIFIED MAIL

NO INSURANCE COVERAGE PROVIDED—  
NOT FOR INTERNATIONAL MAIL

(See Reverse)

SENT TO

Bd. of Land Appeals

STREET AND NO.

4015 Wilson Blvd.

P.O., STATE AND ZIP CODE

Arlington, VA 22303

POSTAGE

\$

CONSULT POSTMASTER FOR FEES

OPTIONAL SERVICES

RETURN RECEIPT SERVICE

|   |   |   |
|---|---|---|
| CERTIFIED FEE   |   | ¢ |
| SPECIAL DELIVERY  |   | ¢ |
| RESTRICTED DELIVERY   |   | ¢ |
| SHOW TO WHOM AND DATE DELIVERED                                     | X | ¢ |
| SHOW TO WHOM, DATE, AND ADDRESS OF DELIVERY                         |   | ¢ |
| SHOW TO WHOM AND DATE DELIVERED WITH RESTRICTED DELIVERY            |   | ¢ |
| SHOW TO WHOM, DATE AND ADDRESS OF DELIVERY WITH RESTRICTED DELIVERY |   | ¢ |

TOTAL POSTAGE AND FEES

\$

POSTMARK OR DATE

A MC 13512 - A MC 13581 (952)

**STICK POSTAGE STAMPS TO ARTICLE TO COVER FIRST CLASS POSTAGE,  
CERTIFIED MAIL FEE, AND CHARGES FOR ANY SELECTED OPTIONAL SERVICES. (see front)**

1. If you want this receipt postmarked, stick the gummed stub on the left portion of the address side of the article, **leaving the receipt attached**, and present the article at a post office service window or hand it to your rural carrier. (no extra charge)
2. If you do not want this receipt postmarked, stick the gummed stub on the left portion of the address side of the article, date, detach and retain the receipt, and mail the article.
3. If you want a return receipt, write the certified-mail number and your name and address on a return receipt card, Form 3811, and attach it to the front of the article by means of the gummed ends if space permits. Otherwise, affix to back of article. Endorse front of article **RETURN RECEIPT REQUESTED** adjacent to the number.
4. If you want delivery restricted to the addressee, or to an authorized agent of the addressee, endorse **RESTRICTED DELIVERY** on the front of the article.
5. Enter fees for the services requested in the appropriate spaces on the front of this receipt. If return receipt is requested, check the applicable blocks in Item 1 of Form 3811.
6. Save this receipt and present it if you make inquiry.





UNITED STATES POSTAL SERVICE  
OFFICIAL BUSINESS

SENDER INSTRUCTIONS

Print your name, address, and ZIP CODE in the space below.

- Complete items 1, 2, and 3 on the reverse.
- Moisten gummed ends and attach to front of article if space permits. Otherwise affix to back of article.
- Endorse article "Return Receipt Requested" adjacent to number.

PENALTY FOR PRIVATE  
USE TO AVOID PAYMENT  
OF POSTAGE, \$300



RETURN  
TO



BUREAU OF LAND MANAGEMENT  
2400 Valley Bank Center  
Phoenix, Arizona 85073

RECEIVED  
B.L.M. STATE OFFICE  
AUG 9 1979

10:00 A.M.  
ARIZONA  
PHOENIX,

\_\_\_\_\_  
(Name of Sender)

\_\_\_\_\_  
(Street or P.O. Box)

\_\_\_\_\_  
(City, State, and ZIP Code)



UNITED STATES  
DEPARTMENT OF THE INTERIOR  
BUREAU OF LAND MANAGEMENT  
Arizona State Office  
2400 Valley Bank Center  
Phoenix, Arizona 85073

IN REPLY REFER TO:

A MC 13512 thru  
A MC 13581 (952)

Certified Mail Receipt Requested

AUG 2 1979

Memorandum

To: Board of Land Appeals, Office of the Secretary  
From: State Director, Arizona  
Subject: Transmitting Appeal of: NRG Mining Incorporated  
Kind of Application: Recordation of Mining Claim

Referring to the above-cited case, I transmit an appeal from the decision of the

Chief, Branch of Records & Data Mgmt dated July 19, 19 79

- N/A  There are no conflicting cases of record.
- The conflicting cases shown on the status sheet have been properly noted as to the appeal and favorable action thereon suspended pending final action on the appeal.
- The records of the conflicting or reference cases identified below are transmitted herewith for use in connection with the appeal:

Copies of all correspondence are filed in case file A MC 13512.

CC. D-BLM, with decision

JUL 30 1979

10:00 A.M.

1 PHOENIX, ARIZONA UNITED STATES DEPARTMENT OF THE INTERIOR

2 LAND OFFICE

3 ARIZONA STATE OFFICE  
4 Suite 2400 Valley Bank Center  
Phoenix, Arizona 85073

|    |                            |   |                            |
|----|----------------------------|---|----------------------------|
| 5  | NRG Mining Incorporated,   | ) |                            |
| 6  | Appellant,                 | ) | Serial No. A MC 13512 thru |
| 7  | v.                         | ) | A MC 13581 (952)           |
| 8  | UNITED STATES OF AMERICA,  | ) | NOTICE OF APPEAL AND       |
| 9  | BUREAU OF LAND MANAGEMENT, | ) | STATEMENT OF REASONS       |
| 10 | Appellee.                  | ) |                            |

11 In accordance with 43 C.F.R. § 4.411, appellant NRG  
12 Incorporated submits this Notice of Appeal from the State  
13 Director's decision dated July 19, 1979 in the above serial  
14 numbered case and the following Statement of Reasons.

15 STATEMENT OF REASONS

16 This appeal is taken for the reason that the State  
17 Director's decision is in error for holding that an Affidavit  
18 of Labor Performed and Improvements Made for the mining claims  
19 subject to this appeal must have been received in the Arizona  
20 State Office prior to December 31, 1978. The effective date  
21 for the completion of the recordation pursuant to 43 C.F.R.  
22 § 3833.1-2 was on July 18, 1979 when the service fee required  
23 by the regulations was paid. Therefore, the requirement of  
24 43 C.F.R. § 3833.2-1(a)(1) to commence filing evidence of  
25 assessment work did not arise in the calendar year 1978. Accord-  
26 ingly, the State BLM Office should have found that the initial  
27 filing of the location notices on September 30, 1977 was in-  
28 effective because the filing was not "accompanied by a \$5.00  
29 service fee" as required by 43 C.F.R. § 3833.1-2(d) or, in the  
30 alternative, that the recordation of the mining claims was not  
31 complete and effective until the service fee was paid on July 18,  
32 1979.



JUL 30 1979

10:00 A.M.  
PHOENIX, ARIZONA STATEMENT OF FACTS

1  
2 1. The following mining claims located in Graham  
3 County, Arizona are the subject of this appeal:

| <u>Name of Claim</u>   | <u>BLM Serial No.</u> |
|------------------------|-----------------------|
| 4 Cholla No. 1 through | A MC 13512 through    |
| 5 Cholla No. 36        | A MC 13547            |
| 6 Ruth #1 through      | A MC 13548 through    |
| 7 Ruth #34             | A MC 13581            |

8 2. All of the above-named mining claims were located  
9 prior to October 21, 1976.

10 3. The location notice for each of the above-named  
11 mining claims was received for recording by the Arizona State  
12 Office, Bureau of Land Management, on September 30, 1977.

13 4. The service fee required by 43 C.F.R. § 3833.1-2(d)  
14 was not submitted by appellant at the time the said location  
15 notices were filed in the Arizona State Office.

16 5. By letter dated December 4, 1978 (Exhibit A), the  
17 Arizona State Office notified appellant that a service fee in  
18 the amount of \$350.00 for the above-named seventy mining claims  
19 was required to be sent to the State Office and that if the  
20 filing fee and other requested information were not received,  
21 a decision would be issued rejecting the filings.

22 6. No assessment work affidavits or notices of in-  
23 tention to hold were submitted for the above-named mining claims  
24 on or before December 30, 1978.

25 7. By letter dated June 18, 1979 (Exhibit B), the  
26 Arizona State Office advised appellant that the service fee and  
27 other requested information must be received by the State Office  
28 within 30 days from the receipt of the letter or a decision  
29 would be issued rejecting the filings and it would be necessary  
30 to refile the mining claims under the requirements of 43 C.F.R.  
31 § 3833.1-2.

32 ---

JUL 30 1979

10:00 A.M.  
PHOENIX, ARIZONA

1 8. On July 18, 1979 appellant paid to the Arizona  
2 State Office the amount of \$350.00 for the service fees and  
3 filed the assessment work affidavits for the aforementioned claims  
4 for the assessment year ending September 1, 1978. (Exhibit C).

5 9. By letter dated July 18, 1979 the State Office  
6 returned to appellant the Affidavits of Labor Performed and  
7 Improvements Made but did not return the \$350.00 filing fees.

8 10. By decision dated July 19, 1979, the Arizona  
9 State Office held that the failure to file an Affidavit of  
10 Labor Performed and Improvements Made for the aforesaid mining  
11 claims prior to December 31, 1978 is deemed conclusively to  
12 constitute abandonment of said claims and they are void.

13 STATEMENT OF LAW

14 The State Office Decision does not recite sufficient  
15 facts to reveal the basis on which appellant's mining claims  
16 were deemed to be abandoned. Those additional facts which  
17 appellant understands formed the basis for the State Office  
18 Decision are set forth above in the Statement of Facts.

19 The Cholla and Ruth mining claims were all located  
20 prior to October 21, 1976 and the recordings required by 43  
21 C.F.R. § 3833.1-2 need not have been made in the State Office  
22 until October 22, 1979. Nevertheless, appellant submitted to  
23 the State Office location notices for the said claims on  
24 September 30, 1977 but did not, at that time, pay the filing fee.  
25 Paragraph (d) of 43 C.F.R. § 3833.1-2 provides:

26 "(d) Each claim or site filed shall be  
27 accompanied by a \$5.00 service fee  
28 which is not returnable." (Emphasis  
added.)

29 This paragraph is within § 3833.1-2 setting forth the manner of  
30 recordation and the documents and fees required to complete re-  
31 cordation. Paragraph (d) requires in mandatory terms that the  
32 location notice for each mining claim "shall be accompanied" by

JUN 30 1979

10:00 A.M.  
PHOENIX, ARIZONA

1 the service fee and there is nothing in the regulations which  
2 authorizes an extension in time within which to file the service  
3 fee as was purportedly allowed in the State Office's December 4,  
4 1978 letter. Such authority would be required if the filing of  
5 the service fee were to relate back to the original recordation  
6 of the location notices.

7 The penalty stated in § 3833.4 of the regulations promul-  
8 gated on January 27, 1977 is that:

9 "The failure to file such instruments as  
10 are required by Sections 3833.1 and 3833.2  
11 within the time periods prescribed therein  
12 shall be deemed conclusively to constitute  
13 an abandonment of the mining claim, mill  
14 site or tunnel site and it shall be void."

13 The time period for paying the service fee was simultaneous  
14 ("accompanied by") with filing the location notices for recording.  
15 Therefore, because each location notice filed was not "accompanied  
16 by a \$5.00 service fee" on September 30, 1977, the filing of the  
17 location notices should have been rejected and this date cannot  
18 be considered as the date of filing. In a similar situation, the  
19 Board has held that, because the regulations provide no authority  
20 for filing maps later than 90 days after the date of location,  
21 such maps cannot be received subsequent to that time and relate  
22 back to the date of filing of the location notices. Roy M. Byram,  
23 39 IBLA 32 (1979). Applying another regulation (43 C.F.R.  
24 § 3103.3-1) requiring an oil and gas lease offer "shall be ac-  
25 companied" by the first year's rental and filing fee, the Board  
26 found that the offer must be rejected if not accompanied by the  
27 payment. Charles F. Mullins, 6 IBLA 184 (1972).

28 Nowhere do the regulations state that the late filing  
29 of the service fee will relate back to the initial incomplete  
30 filing of the location notices giving rise to the requirement  
31 to file assessment work affidavits based upon the initial filing  
32 date. The Board has held in numerous cases that regulations

JUN 30 1979

10:00 A.M.

PHOENIX, ARIZONA

1 must be so clear that there is no basis for a party's noncom-  
2 pliance with those regulations before they may be interpreted  
3 so as to deprive the party of a statutory right. William S.  
4 Kilroy, et al., 70 I.D. 520 (1963); Murphy Oil Corporation,  
5 13 IBLA 160 (1973); Wallace S. Bingham, 82 ID 377 (1975).

6 In addition to the regulations not stating that the  
7 effective date of filing a late service fee will be on the date  
8 of the original location notice filing, the State Office made  
9 statements to appellant affirmatively leading appellant to  
10 believe that a subsequent filing of the service fee would avoid  
11 any jeopardization of its claims. In the State Office letter  
12 dated December 4, 1978 to appellant, it was stated that the  
13 regulations "require that each claim or site filed shall be  
14 accompanied by a \$5.00 service fee". Then the letter invites  
15 appellant to submit the fee without advising the appellant that,  
16 unless assessment work affidavits or a notice of intent to hold  
17 were filed by December 31, 1978 the claims would be held void.

18 The State Office in its June 18, 1979 letter to  
19 appellant stated that appellant would have 30 days from the  
20 date of the letter to submit the service fee. This letter went  
21 further to state that failing to submit such fee would cause a  
22 decision to be issued rejecting the filing and stating the only  
23 penalty would be the necessity to refile under the requirements  
24 of 43 C.F.R. § 3833.1-2. Again, there was no mention of an  
25 interpretation which would be made by the State Office that if  
26 appellant submitted the service fee as requested, without having  
27 filed assessment work affidavits or notices of intent to hold  
28 when it was already too late to do so, it would cause the claims  
29 to be held void. To the contrary, if the service fee had not  
30 been filed as requested by the State Office, the initial filing  
31 would have been rejected, there would have been no requirement  
32 imposed by the State Office to file the assessment work affidavits



RECEIVED  
D.L.M. AZ STATE OFFICE

JUN 30 1979

10:00 A.M.  
PHOENIX, ARIZONA

1 prior to December 31, 1978 and the claims would not have been  
2 held void.

3           When the State Office requested, in its June 18, 1979  
4 letter, the \$350.00 filing fee be paid, that office had the  
5 facts at hand to know that, if the fee were paid as requested,  
6 the State Office would hold the claims to be void, causing the  
7 appellant to lose the filing fee, and requiring the relocation  
8 of the claims and payment of another filing fee. On the other  
9 hand, if the appellant had not followed the State Office's in-  
10 structions, the original filing of the location notices would  
11 merely have been rejected, and appellant could then have recorded  
12 the location notices accompanied by the filing fee. We do not  
13 contend that there was any intention of the State Office to  
14 trap appellant into having its claims voided and having to pay  
15 a double service fee. However, the result produced by the  
16 actions of the State Office could not have been more effective  
17 than if such were the intention. Therefore, as a matter of  
18 equity and fair administration, as well as a matter of proper  
19 interpretation of the regulations, we submit that the State  
20 Office should have rejected the intial filing of the location  
21 notices. This would have allowed appellant to refile the  
22 location notices accompanied by the service fee and assessment  
23 work affidavits at any time before October 22, 1979.

24           In the alternative, the State Office should have  
25 found that the recordings of the Cholla and Ruth mining claims  
26 were effective on the date on which the last requirement of 43  
27 C.F.R. § 3833.1-2 was fulfilled, i.e. on July 18, 1979 when the  
28 service fee was paid. The requirement that the service fee  
29 accompany the filing of the location notices is expressed in  
30 the mandatory terms, "shall be accompanied". Where the Depart-  
31 ment of the Interior has had occasion to apply mandatory filing  
32 requirements to determine priorities between mineral lease

JUL 30 1979

10:00 A.M.  
PHOENIX, ARIZONA

1 offerors, it has consistently held that the effective date of  
2 a filing which does comply with a mandatory requirement of the  
3 regulations is the date on which the last mandatory requirement  
4 is met. W. H. Burnett, 64 I.D. 230, 231 (1957); Celia R.  
5 Kammerman, et al., 66 I.D. 255, 263 (1959); Ruby Company,  
6 72 I.D. 189, 192 (1965). Therefore, because no priorities of  
7 other parties or expiration of deadlines for the recordings  
8 have intervened, the late filing of the service fee should be  
9 considered as a curable defect which was cured, and the record-  
10 ing requirement completed, on July 18, 1979 when the service  
11 fee was paid.


12 CONCLUSION

13 We request respectfully that the Board hold that the  
14 Cholla and Ruth mining claims have not been abandoned or voided  
15 by failure to file an assessment work affidavit prior to  
16 December 31, 1978 and to remand this matter to the State Office  
17 with instructions to find either that the initial filings of  
18 the location notices were ineffective for the appellant having  
19 failed to remit the service fee or, in the alternative, that  
20 the completion of the recordation of the claims was effective as  
21 of the date (July 18, 1979) on which the last requirement of  
22 § 3833.1-2 (the filing of the service fee) was completed.

23 Dated this 27<sup>th</sup> day of July, 1979.

24 EVANS, KITCHEL & JENCKES, P.C.

25  
26 By

  
Jerry L. Haggard  
363 North First Avenue  
Phoenix, Arizona 85003  
Attorneys for Appellant  
NRG Mining Incorporated

27  
28  
29 ---

30 ---

31 ---

32 ---

JUL 30 1979

10:00 A.M.  
PHOENIX, ARIZONA

NOTICE

1  
2 This Appeal is filed in the Arizona State Office,  
3 Bureau of Land Management, Room 2400, Valley Bank Center,  
4 Phoenix, Arizona 85073, and any papers pertaining thereto shall  
5 be sent to such office for service on the appellant and mailed  
6 to Jerry L. Haggard, 363 North First Avenue, Phoenix, Arizona  
7 85003.

8 Dated this 27<sup>th</sup> day of July, 1979.

9 EVANS, KITCHEL & JENCKES, P.C.

10  
11 By Jerry L. Haggard  
12 Jerry L. Haggard  
13 Attorney for Appellant  
14 NRG Mining Incorporated  
15  
16  
17  
18  
19  
20  
21  
22  
23  
24  
25  
26  
27  
28  
29  
30  
31  
32





CERTIFIED MAIL - RETURN RECEIPT REQUESTED

July 19, 1979

DECISION

NRG Mining Incorporated :  
3443 N. Central Avenue : Mining Claims  
Phoenix, Arizona 85012 :

Filing for Recordation Rejected  
Mining Claim Deemed Abandoned and Void

In accordance with the Federal Land Policy and Management Act of 1976 and the regulations in 43 CFR 3833, you filed for recordation notices of location for the following claims:

| <u>Serial Number</u>             | <u>Name of Claim</u>        |
|----------------------------------|-----------------------------|
| A MC 13512 through<br>A MC 13547 | Cholla No. 1 through No. 36 |
| A MC 13548 through<br>A MC 13581 | Ruth #1 through #34         |

In addition to requiring recordation of your mining claims, the Act and the regulations require that prior to December 31 of each year following the calendar year in which such claims were located, you must file in the proper Bureau of Land Management Office evidence of annual assessment work performed during the preceding assessment year or a notice of intention to hold the mining claim, 43 CFR 3833.2-1, copy enclosed.

An Affidavit of Labor Performed and Improvements Made for the mining claims listed above was not received in this office prior to December 31, 1978. The failure to file this instrument within the time allowed is deemed conclusively to constitute abandonment of the claims and they are void, 43 CFR 3833.4.

No. 80890

RECEIPT FOR CERTIFIED MAIL

NO INSURANCE COVERAGE PROVIDED—  
NOT FOR INTERNATIONAL MAIL

(See Reverse)

SENT TO

NRG Mining Inc.

STREET AND NO.

3443 N. Central Ave.

P.O., STATE AND ZIP CODE

Phoenix, AZ 85012

POSTAGE

\$

CONSULT POSTMASTER FOR FEES

OPTIONAL SERVICES

RETURN RECEIPT SERVICE

CERTIFIED FEE

¢

SPECIAL DELIVERY

¢

RESTRICTED DELIVERY

¢

SHOW TO WHOM AND DATE DELIVERED

X

¢

SHOW TO WHOM, DATE, AND ADDRESS OF DELIVERY

¢

SHOW TO WHOM AND DATE DELIVERED WITH RESTRICTED DELIVERY

¢

SHOW TO WHOM, DATE AND ADDRESS OF DELIVERY WITH RESTRICTED DELIVERY

¢

TOTAL POSTAGE AND FEES

\$

POSTMARK OR DATE

A MC 13512 thru A MC 13581

PS Form 3800, Apr. 1976



**STICK POSTAGE STAMPS TO ARTICLE TO COVER FIRST CLASS POSTAGE,  
CERTIFIED MAIL FEE, AND CHARGES FOR ANY SELECTED OPTIONAL SERVICES. (see front)**

1. If you want this receipt postmarked, stick the gummed stub on the left portion of the address side of the article, **leaving the receipt attached**, and present the article at a post office service window or hand it to your rural carrier. (no extra charge)
2. If you do not want this receipt postmarked, stick the gummed stub on the left portion of the address side of the article, date, detach and retain the receipt, and mail the article.
3. If you want a return receipt, write the certified-mail number and your name and address on return receipt card, Form 3811, and attach it to the front of the article by means of the gummed ends if space permits. Otherwise, affix to back of article. Endorse front of article **RETURN RECEIPT REQUESTED** adjacent to the number.
4. If you want delivery restricted to the addressee, or to an authorized agent of the addressee, endorse **RESTRICTED DELIVERY** on the front of the article.
5. Enter fees for the services requested in the appropriate spaces on the front of this receipt. If a return receipt is requested, check the applicable blocks in Item 1 of Form 3811.
6. Save this receipt and present it if you make inquiry.

Ame 13512-13581 (952)

PS Form 3811, Apr. 1977

RETURN RECEIPT, REGISTERED, INSURED AND CERTIFIED MAIL

● SENDER: Complete items 1, 2, and 3.  
Add your address in the "RETURN TO" space on reverse.

1. The following service is requested (check one).
- Show to whom and date delivered . . . . . ¢
  - Show to whom, date, and address of delivery . . . . . ¢
  - RESTRICTED DELIVERY  
Show to whom and date delivered . . . . . ¢
  - RESTRICTED DELIVERY  
Show to whom, date, and address of delivery . \$ \_\_\_\_\_  
(CONSULT POSTMASTER FOR FEES)

2. ARTICLE ADDRESSED TO:

NRG Mining Inc.  
3443 N. Central Ave.  
Phoenix, AZ 85012

3. ARTICLE DESCRIPTION:

|                |               |             |
|----------------|---------------|-------------|
| REGISTERED NO. | CERTIFIED NO. | INSURED NO. |
|                | 808907        |             |

(Always obtain signature of addressee or agent)

I have received the article described above.

SIGNATURE  Addressee  Authorized agent

4. DATE OF DELIVERY

C. E. [Signature]

POSTMARK

5. ADDRESS (Complete only if requested)

6. UNABLE TO DELIVER BECAUSE:





UNITED STATES POSTAL SERVICE  
OFFICIAL BUSINESS

**SENDER INSTRUCTIONS**

Print your name, address, and ZIP CODE in the space below.

- Complete items 1, 2, and 3 on the reverse.
- Moisten gummed ends and attach to front of article if space permits. Otherwise affix to back of article.
- Endorse article "Return Receipt Requested" adjacent to number.

PENALTY FOR PRIVATE  
USE TO AVOID PAYMENT  
OF POSTAGE, \$300



**RETURN  
TO**



**BUREAU OF LAND MANAGEMENT  
2400 Valley Bank Center  
Phoenix, Arizona 85073**

**PHOENIX, ARIZONA  
10:00 A.M.**

**RECEIVED  
B.L.M. AZ STATE OFFICE**

**JUL 24 1979**

\_\_\_\_\_  
(Name of Sender)

\_\_\_\_\_  
(Street or P.O. Box)

\_\_\_\_\_  
(City, State, and ZIP Code)

Subject to valid intervening rights of third parties or the United States, void or abandoned claims may be relocated and, based on new location date, the new certificate of relocation may be refiled within 90 days, accompanied by a \$5 service fee.

You have the right of appeal within 30 days to the Board of Land Appeals, Office of the Secretary, in accordance with the regulations in 43 CFR Part 4 and Form 1842-1, enclosed. If an appeal is taken, the notice of appeal must be filed in the Arizona State Office, Bureau of Land Management, 2400 Valley Bank Center, Phoenix, Arizona 85073. If an appeal is taken, there must be strict compliance with the regulations.

/s/ Robert L. Peterson

Robert L. Peterson  
Chief, Branch of Records and Data  
Management

Enclosures:  
Regulations  
Appeals Procedures  
Form 1842-1

PBailey:pb:7/19/79



July 18, 1979

NRG Mining, Inc.  
3443 N. Central Avenue  
Phoenix, Arizona 85012

Dear Sirs:

This will acknowledge receipt of a map for the Cholla 35, A MC 13546 and Cholla 36, A MC 13547 mining claims, and a check for \$350.00, service fee for the Cholla No. 1 thru No. 36 claims, and Ruth #1 thru #34 claims.

This will also acknowledge receipt of original location notices for the following mining claims:

| <u>Serial Number</u> | <u>Name of Claim</u> |
|----------------------|----------------------|
| A MC 13512           | Cholla No. 1         |
| A MC 13514           | Cholla No. 3         |
| A MC 13515           | Cholla No. 4         |
| A MC 13522           | Cholla No. 11        |
| A MC 13523           | Cholla No. 12        |
| A MC 13524           | Cholla No. 12        |
| A MC 13524           | Cholla No. 13        |
| A MC 13525           | Cholla No. 14        |
| A MC 13526           | Cholla No. 15        |
| A MC 13527           | Cholla No. 16        |
| A MC 13528           | Cholla No. 17        |

Enclosed are your Affidavits of Labor Performed and Improvements Made for the Ruth No. 1 thru 34 claims and Cholla No. 1 thru 36 claims. These are being returned because they were not filed prior to December 31, 1978 as required by the Regulations 43 CFR 3833.2-1, copy enclosed. Because these affidavits were not filed by the required date, a decision will be issued declaring your claims abandoned.

Sincerely yours,

/s/ Robert L. Peterson

Chief, Branch of Records and  
Data Management

No. 809021

RECEIPT FOR CERTIFIED MAIL

NO INSURANCE COVERAGE PROVIDED—  
NOT FOR INTERNATIONAL MAIL

(See Reverse)

SENT TO  
NRG Mining, Incorporated

STREET AND NO.  
3443 North Central Avenue

P.O., STATE AND ZIP CODE  
Phoenix, AZ 85012

POSTAGE \$

CERTIFIED FEE

SPECIAL DELIVERY

RESTRICTED DELIVERY

OPTIONAL SERVICES  
RETURN RECEIPT SERVICE  
SHOW TO WHOM AND DATE DELIVERED

SHOW TO WHOM, DATE, AND ADDRESS OF DELIVERY

SHOW TO WHOM AND DATE DELIVERED WITH RESTRICTED DELIVERY

SHOW TO WHOM, DATE AND ADDRESS OF DELIVERY WITH RESTRICTED DELIVERY

TOTAL POSTAGE AND FEES \$

POSTMARK OR DATE

PS Form 3800, Apr. 1976  
Ser Nos. A MC 13512 - 13581



**STICK POSTAGE STAMPS TO ARTICLE TO COVER FIRST CLASS POSTAGE,  
CERTIFIED MAIL FEE, AND CHARGES FOR ANY SELECTED OPTIONAL SERVICES. (see front)**

1. If you want this receipt postmarked, stick the gummed stub on the left portion of the address side of the article, **leaving the receipt attached**, and present the article at a post office service window or hand it to your rural carrier. (no extra charge)
2. If you do not want this receipt postmarked, stick the gummed stub on the left portion of the address side of the article, date, detach and retain the receipt, and mail the article.
3. If you want a return receipt, write the certified-mail number and your name and address on a return receipt card, Form 3811, and attach it to the front of the article by means of the gummed ends if space permits. Otherwise, affix to back of article. Endorse front of article **RETURN RECEIPT REQUESTED** adjacent to the number.
4. If you want delivery restricted to the addressee, or to an authorized agent of the addressee, endorse **RESTRICTED DELIVERY** on the front of the article.
5. Enter fees for the services requested in the appropriate spaces on the front of this receipt. If return receipt is requested, check the applicable blocks in Item 1 of Form 3811.
6. Save this receipt and present it if you make inquiry.



June 18, 1979

CERTIFIED - RETURN RECEIPT REQUESTED

NRG Mining, Incorporated  
3443 North Central Avenue  
Phoenix, AZ 85012

Dear Sirs:

This letter is in reference to the mining claim location notices filed in this office on September 30, 1977.

| <u>Serial Number</u>          | <u>Name of Claim</u> |
|-------------------------------|----------------------|
| A MC 13512 thru<br>A MC 13547 | Cholla No. 1 thru 36 |
| A MC 13548 thru<br>A MC 13581 | Ruth #1 thru 34      |

On December 4, 1978 we notified you that the regulations in 43 CFR 3833.1-2, copy enclosed, require that each claim or site filed shall be accompanied by a \$5.00 service fee.

The regulation in 43 CFR 3833.1-2(c)(7), require a map or sketch showing the location of each claim or site must be submitted with your claim or site when filed with this office. Please submit a map or sketch for Cholla 35, A MC 13546 and Cholla 36, A MC 13547.

Please furnish readable copies of the location notices for the following claims: Cholla No. 11, A MC 13522; Cholla No. 12, A MC 13523; and Cholla No. 13, A MC 13524.

Your location notices are not complete for the reasons shown above. You will have 30 days from the date this letter is received to submit the service fee (\$350.00 for the 70 claims listed above); map or sketch for the two claims (Cholla No. 35 and Cholla No. 36); and readable copies for Cholla No. 11, Cholla No. 12, and Cholla No. 13. Failure to do so will cause a decision to be issued which rejects your filing, and it will be necessary for you to refile under the requirements of 43 CFR 3833.1-2.

*RB*  
*Jan*



Acme 13512 - 13581

PS Form 3811, Mar. 1976

● SENDER: Complete items 1, 2, and 3.  
Add your address in the "RETURN TO" space on reverse.

1. The following service is requested (check one).
- Show to whom and date delivered..... 15¢
  - Show to whom, date, & address of delivery.
  - RESTRICTED DELIVERY.  
Show to whom and date delivered..... 65¢
  - RESTRICTED DELIVERY.  
Show to whom, date, and address of delivery 85¢

2. ARTICLE ADDRESSED TO:  
 NRG Mining, Incorporated  
 3443 North Central Avenue  
 Phoenix, AZ 85012

3. ARTICLE DESCRIPTION:

| REGISTERED NO. | CERTIFIED NO. | INSURED NO. |
|----------------|---------------|-------------|
|                | 809021        |             |


(Always obtain signature of addressee or agent)

I have received the article described above.

SIGNATURE  Addressee  Authorized agent

4. *[Signature]*

DATE OF DELIVERY  
*6/19/79*



5. ADDRESS (Complete only if requested)

|                               |                  |
|-------------------------------|------------------|
| 6. UNABLE TO DELIVER BECAUSE: | CLERK'S INITIALS |
|-------------------------------|------------------|

RETURN RECEIPT, REGISTERED, INSURED AND CERTIFIED MAIL

UNITED STATES POSTAL SERVICE  
OFFICIAL BUSINESS

**SENDER INSTRUCTIONS**

Print your name, address, and ZIP Code in the space below.

- Complete items 1, 2, and 3 on the reverse.
- Moisten gummed ends and attach to front of article if space permits. Otherwise affix to back of article.
- Endorse article "Return Receipt Requested" adjacent to number.

PENALTY FOR PRIVATE  
USE TO AVOID PAYMENT  
OF POSTAGE, \$300



**RETURN  
TO**



BUREAU OF LAND MANAGEMENT  
2400 Valley Bank Center  
Phoenix, Arizona 85073

---

(Name of Sender)

---

(Street or P.O. Box)

---

(City, State, and ZIP Code)

PHOENIX, ARIZONA  
10:00 A.M.  
JUN 20 1979  
RECEIVED  
BLM. AZ STATE OFFICE

Please refer to the claim names and serial numbers in any future correspondence.

Thank you for your cooperation in this matter.

Sincerely yours,

/s/ Robert L. Peterson

Chief, Branch of Records and  
Data Management

Enclosures

PBailey:cl

cc:Accounts





United States Department of the Interior  
RECEIVED  
B.L.M. AZ STATE OFFICE

IN REPLY REFER TO  
A MC 13512 thru  
A MC 13581 (952)

JUL 30 1979

BUREAU OF LAND MANAGEMENT  
ARIZONA STATE OFFICE  
2400 VALLEY BANK CENTER  
PHOENIX, ARIZONA 85073

10:00 A.M.  
PHOENIX, ARIZONA

June 18, 1979 - Received 6/19/79

reply due by 7/18/79

CERTIFIED - RETURN RECEIPT REQUESTED

NRG Mining, Incorporated  
3443 North Central Avenue  
Phoenix, AZ 85012

Dear Sirs:

This letter is in reference to the mining claim location notices filed in this office on September 30, 1977.

| <u>Serial Number</u>          | <u>Name of Claim</u> |
|-------------------------------|----------------------|
| A MC 13512 thru<br>A MC 13547 | Cholla No. 1 thru 36 |
| A MC 13548 thru<br>A MC 13581 | Ruth #1 thru 34      |

On December 4, 1978 we notified you that the regulations in 43 CFR 3833.1-2, copy enclosed, require that each claim or site filed shall be accompanied by a \$5.00 service fee.

The regulation in 43 CFR 3833.1-2(c)(7), require a map or sketch showing the location of each claim or site must be submitted with your claim or site when filed with this office. Please submit a map or sketch for Cholla 35, A MC 13546 and Cholla 36, A MC 13547.

Please furnish readable copies of the location notices for the following claims: Cholla No. 11, A MC 13522; Cholla No. 12, A MC 13523; and Cholla No. 13, A MC 13524.

Your location notices are not complete for the reasons shown above. You will have 30 days from the date this letter is received to submit the service fee (\$350.00 for the 70 claims listed above); map or sketch for the two claims (Cholla No. 35 and Cholla No. 36); and readable copies for Cholla No. 11, Cholla No. 12, and Cholla No. 13. Failure to do so will cause a decision to be issued which rejects your filing, and it will be necessary for you to refile under the requirements of 43 CFR 3833.1-2.

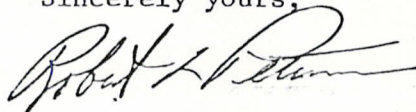




Please refer to the claim names and serial numbers in any future correspondence.

Thank you for your cooperation in this matter.

Sincerely yours,



3443 North Central Avenue

Chief, Branch of Records and  
Data Management

Enclosures

RECEIVED  
B.L.M. AZ STATE OFFICE

MAR 30 1979

10:00 A.M.  
PHOENIX, ARIZONA



UNITED STATES

DEPARTMENT OF THE INTERIOR

BUREAU OF LAND MANAGEMENT

Form 1370-20  
(November 1967)

No. 945755

07-18-79

DATE

AMC 13512 thru AMC 13581

PARENT SERIAL NUMBER

Arizona State Office  
2400 Valley Bank Center  
Phoenix, Arizona 85073

Mining Claim Location Notices(70): Cholla No. 1 et al

APPLICANT:

REMITTER IF DIFFERENT THAN APPLICANT: SUBJECT

NRG Mining, Inc.  
3443 N. Central Ave.  
Phoenix, AZ 85012

| PURPOSE                          | INFORMATION IN THIS COLUMN IS FOR OFFICE USE ONLY. | AMOUNT |
|----------------------------------|--|--------|
| FILING FEE EARNED                |  | 350.00 |
| ADVANCE FILING FEE AND/OR RENTAL |  |        |

RECEIVED  
BLM, AZ STATE OFFICE  
JUL 30 1979  
10:00 A.M.  
PHOENIX, ARIZONA

REFER TO THE ABOVE CASE SERIAL NUMBER IN ALL CORRESPONDENCE.

PLEASE INFORM THIS OFFICE OF ANY CHANGE IN ADDRESS

NOTE: This notice is a receipt for monies paid the United States. If these monies are for required fees in connection with your application to lease, purchase, enter, or otherwise acquire an interest in public lands or resources, this receipt is not an authorization to utilize the land applied for and it does not convey any right, title, or interest in the land for which application is made.

RECEIPT



A MC 13512 thru  
A MC 13581 (952)

fb

Fac

December 4, 1978

NRG Mining, Incorporated  
3443 North Central Avenue  
Phoenix, Arizona 85012

Dear Sirs:

This letter is in reference to the mining claim location notices filed in this office on September 30, 1977.

| <u>Serial Number</u>       | <u>Name of Claim</u>     |
|----------------------------|--------------------------|
| A MC 13512 thru A MC 13547 | Cholla No. 1 thru No. 36 |
| A MC 13548 thru A MC 13581 | Ruth #1 thru #34         |

The regulations in 43 CFR 3833.1-2(d) (copy enclosed) require that each claim or site filed shall be accompanied by a \$5.00 service fee. When you send service fees (\$350.00 for 70 claims listed above), please mention the claim names and serial numbers assigned to them.

The regulations also require that a map or sketch showing the location of each claim or site must be submitted with your claim or claims when filed with this office. Please submit a map or sketch for Cholla 35 and Cholla 36, serial numbers A MC 13546 and A MC 13547.

Some of the location notices are not legible. Please furnish readable copies of the location notices for the following claims: Cholla No. 1, A MC 13512; Cholla No. 3, A MC 13514; Cholla No. 4, A MC 13515; Cholla No. 11, A MC 13522; Cholla No. 12, A MC 13523; Cholla No. 13, A MC 13524; Cholla No. 14, A MC 13525; Cholla No. 15, A MC 13526; Cholla No. 16, A MC 13527; and Cholla No. 17, A MC 13528.



Your location notices are not complete for the reasons noted above. Please submit the required material as soon as possible. If it is not received, a decision will be issued rejecting your filings.

Enclosed is a chart showing requirements for filing affidavits of assessment work or notice of intention to hold mining claims.

Thank you for your cooperation in this matter.

Sincerely yours,

/s/ Robert L. Peterson

Chief, Branch of Records  
and Data Management

Enclosures

PBailey:pw 12/4/78

A MC 13512

October 4, 1977

NRG Mining Incorporated  
3443 N. Central Avenue  
Phoenix, Arizona 85012

Dear Sirs:

This letter is to identify the serial numbers we have assigned to each of your mining claim location notices filed in this office on September 30, 1977 (Systems Capital Technology Corporation, locators for Cholla Nos. 1 through 34).

| <u>Serial Number</u>     | <u>Name of Claim</u>           |
|--------------------------|--------------------------------|
| A MC 13512 through 13547 | Cholla No. 1 through<br>No. 36 |
| A MC 13548 through 13581 | Ruth #1 through #34            |

Please refer to the claim names and the respective serial numbers in any future correspondence.

Sincerely yours,

Charles G. Bazan Jr.

Chief, Branch of Records and Data  
Management

js





A MC 13512

*thru*

A MC 13581

September 29, 1977

Bureau of Land Management  
Dept. of the Interior  
2400 Valley Bank Center  
Phoenix, Arizona 85073

Gentlemen:

Enclosed for recording are copies of the following:

1. Notices of mining location for lode claims known as Ruth #1-34 and placer claims known as Cholla #1-36
2. Affidavits of location work for lode claims known as Ruth #1-34
3. Statement of performance of discovery work for placer claims known as Cholla #18-34
4. Plot plans of Ruth #1-34 and Cholla #1-34
5. Affidavits of labor performed and improvements made for assessment work done for this year for Cholla #1-36 and Ruth #1-34

The above documents are being filed to comply with the Federal Land Policy and Management Act of 1976.

If any further information is required, please advise.

Sincerely,

*Christopher Stewart*  
Christopher Stewart  
Secretary/Treasurer

CS:hf

Encls.

RECEIVED  
B. L. M. AZ STATE OFFICE

SEP 30 1977

10:00 A.M.  
PHOENIX, ARIZONA

**NOTICE!!**

**These documents have been scanned!**

**Do not place un-scanned documents beneath this notice!**

**Do not remove this notice from this file!**

GPO Jacket No. 560-102  
Print Order 61549  
Rise Business Services, LLC  
Job=AZ15 9/23/2019



Box Number= AZ15279



Claim Begin-End: AMC013512-AMC013581

**3 Transfers**



AZ15279-2

AMC013512-AMC014972



mer ✓ 15 Bob  
9:00 A.M.  
AUG 29 '95  
PHOENIX, ARIZONA  
RECEIVED  
81 M.A.Z. STATE OFFICE

After recording, please return to:

John C. Lacy, Esq.  
DeConcini McDonald Brammer Yetwin & Lacy, P.C.  
2525 E. Broadway, Suite 200  
Tucson, Arizona 85716-5303

Amc 13512 YMH

Exempt per A.R.S. § 42-1614-A-6

**QUITCLAIM DEED**

NRG  
PJR

NRG  
TELCO

Telco, INC., a corporation whose address is 55 E. Monroe Street, Suite 1600, Chicago, Illinois 60603, the "Grantor," for and in consideration of Ten Dollars (\$10.00) and other valuable considerations, does hereby quitclaim to CHETO PARTNERS, an Arizona general partnership, whose address is P.O. Box 509, Cortaro, Arizona 85652, the "Grantee," all of its right, title and interest in and to those certain unpatented lode and placer mining claims of Grantor situated in the Jackson Mining District, Graham County, Arizona, the names of which and the place of record of the location notices thereof in the official records of said County and the Arizona State Office of the Bureau of Land Management are as 'set forth in Exhibit A attached hereto and incorporated herein by this reference.

**SUBJECT TO:**

1. Current taxes, if any;
2. Paramount title of the United States;
3. All existing roads, rights-of-way and easements of record in the office of the recorder of Graham County, Arizona and the Arizona State Office of the Bureau of Land Management;
4. All leases, permits, approvals and other rights heretofore or hereafter granted by the United States in its administration of its paramount title; and
5. The effect of conflicts and overlaps (if any) between the above-described mining claims and adjoining mining claims owned by third parties.

DATED this 26 day of May, 1995.

NRG  
TELCO, INC.

By Phillip J. Robinson  
Vice President

ENTERED IN COMPUTER

9/16/95 YMH

STATE OF Illinois )  
County of Cook ) ss.

The foregoing instrument was acknowledged before me this 26 day of May, 1995, by Phillip J. Robinson, the Vice President of Teleo, NRG Inc., a corporation, for and on behalf of the corporation.

Harriet Holowinski  
Notary Public

My commission expires:  
11-28-98



9:00 A.M.  
PHOENIX, ARIZONA

AUG 29 '95

RECEIVED  
R.I.M. AZ STATE OFFICE

## EXHIBIT A

The "Property" consists of those certain unpatented placer mining claims situated in the Jackson Mining District, Graham County, Arizona, the names of which and the place of record of the location notices thereof in the official records of the county recorder and the authorized office of the Bureau of Land Management are as follows:

| Name of Claim | Graham County Rcds |      | BLM Serial # |
|---------------|--------------------|------|--------------|
|               | Docket             | Page | A MC         |
| Cholla No. 1  | 95                 | 565  | 13512        |
| Cholla No. 2  | 95                 | 566  | 13513        |
| Cholla No. 4  | 95                 | 568  | 13515        |
| Cholla No. 5  | 95                 | 569  | 13516        |
| Cholla No. 7  | 95                 | 571  | 13518        |
| Cholla No. 10 | 95                 | 574  | 13521        |
| Cholla No. 11 | 95                 | 575  | 13522        |
| Cholla No. 12 | 95                 | 576  | 13523        |
| Cholla No. 13 | 95                 | 577  | 13524        |
| Cholla No. 14 | 95                 | 578  | 13525        |
| Cholla No. 15 | 95                 | 579  | 13526        |
| Cholla No. 16 | 95                 | 580  | 13527        |
| Cholla No. 17 | 95                 | 581  | 13528        |
| Cholla No. 35 | 233                | 182  | 13546        |
| Cholla No. 36 | 233                | 183  | 13547        |

9501030955.jcl2.930182

9:00 A.M.  
 PHOENIX, ARIZONA

AUG 29 '95

RECEIVED  
 BLM AZ STATE OFFICE

**ENTERED IN COMPUTER**  
 9/6/95 *mt*





P.O. Box 509  
(602) 744-8845

Cortaro, Arizona 85652  
Fax (602) 744-7770

August 28, 1994

Department of the Interior  
Bureau of Land Management  
Arizona State Office  
Land Records  
3707 N. 7th Street  
P.O. Box 16563  
Phoenix, AZ 85011-6563

RECEIVED  
BLM AZ STATE OFFICE  
Aug 29 '95  
9:00 A.M.  
PHOENIX, ARIZONA

Dear Sir or Madam:

Attached is a copy of the quit claim deed filed with the Graham County Recorder, transferring the ownership of the Cholla claims 1-2, 4-5, 7, 10-17 and 35-36 from NRG, Inc. to Cheto Partners an Arizona Partnership. Check #1182 for \$75.00 is attached to cover the transfer of interest fee of \$5.00 per claim. Please call if you have any questions.

Very truly yours,

A handwritten signature in black ink, appearing to be 'D. Eyde', written over a circular stamp or mark.

Daniel T. Eyde

UNITED STATES  
DEPARTMENT OF THE INTERIOR  
BUREAU OF LAND MANAGEMENT

RECEIPT AND ACCOUNTING ADVICE

NO. **2189538** 04

WG/AZ 08/30/95

Subject: TRANSFER OF INTEREST (15) 2 2 12 75.00

Applicant:  
  
GSA RESOURCES INC.  
PO BOX 509  
CONTARD AZ. 85652

Remitter: SAME CK. # 1182  
602-744-8845

Assignor:

LEASE MANAGEMENT DATA  NEW  UPDATE  PAYMENT

| ORIGINAL SERIAL NO. | ASG. | TYPE | ST. | CTY. | FUND SYMBOL | ACRES/UNITS | RATE |
|---------------------|------|------|-----|------|-------------|-------------|------|
| AMC 13512, ET AL    |      |      |     |      |             |             |      |

| AMOUNT | ANV. DATE | EXP. DATE | BILL CYC. | S/C | DISTRICT | NEXT BILL | MISC. DATA | U of M | ACTUAL UNITS |
|--------|-----------|-----------|-----------|-----|----------|-----------|------------|--------|--------------|
|        |           |           |           |     |          |           |            |        |              |

| ASSIGNMENT SERIAL NO. | ASG. | TYPE | ST. | CTY. | FUND SYMBOL | ACRES/UNITS | RATE |
|-----------------------|------|------|-----|------|-------------|-------------|------|
|                       |      |      |     |      |             |             |      |

| AMOUNT | ANV. DATE | EXP. DATE | BILL CYC. | S/C | DISTRICT | NEXT BILL | MISC. DATA | U of M | ACTUAL UNITS |
|--------|-----------|-----------|-----------|-----|----------|-----------|------------|--------|--------------|
|        |           |           |           |     |          |           |            |        |              |

APPLY REMITTANCE

| ACTION     | FUND SYMBOL | CTY. | AMOUNT |
|------------|-------------|------|--------|
| FILING FEE |             |      |        |
| RENTAL     |             |      |        |
| UNEARNED   |             |      |        |
| REFUND     |             |      |        |
| TOTAL      |             |      |        |
| AMOUNT DUE |             |      |        |

Remarks:

BY: \_\_\_\_\_ DATE: \_\_\_\_\_

Lease in Escrow?  
 KGS? Of Interest?  
 Auto Escalates? Operating Rights?  
 Auto Renew? Operator  
 Bond Filed?

| FOR MMS USE ONLY |  |               |
|------------------|--|---------------|
| BILLEE           |  | FOREST REFUGE |
| NUMBER           |  |               |
| OCS SECTION      |  |               |
| CODE             |  |               |



13512

When recorded, return to:  
John C. Lacy, Esq.  
DeConcini McDonald Brammer  
Yetwin & Lacy, P.C.  
2525 East Broadway Blvd., Suite 200  
Tucson, Arizona 85716-5303

11/10/93 10:46 AM  
STATE OF ARIZONA, County of Graham, ss Fee \$ 9.00 No. 5652  
I hereby certify that the within instrument was filed and recorded at  
request of GSA Resources Inc.  
In Docket No. 469 Page 458-60 indexed in QCD  
Witness my hand and official seal the day and year aforesaid  
SHIRLEY ANGLE  
COUNTY RECORDER BY *[Signature]* Deputy



Exempt per A.R.S. § 42-1614-A-9

**QUITCLAIM DEED**

*RHC-THE*  
1716 THUNDERBIRD DR.

*Mck. Kinleyville, CA 95521*  
GERALDINE McCARTIN CONNELL, a widow, whose address is ~~BOX 168, Harbor City, California 90710~~, the "Grantor," for and in consideration of Ten Dollars (\$10.00) and other valuable considerations, does hereby quitclaim to CHETO PARTNERS, an Arizona general partnership, whose address is P.O. Box 509, Cortaro, Arizona 85652, the "Grantee," all of her right, title and interest in and to those certain unpatented lode and placer mining claims of Grantor situated in the Jackson Mining District, Graham County, Arizona, the names of which and the place of record of the location notices thereof in the official records of said County and the Arizona State Office of the Bureau of Land Management are as set forth in Exhibit A attached hereto and incorporated herein by this reference.

**SUBJECT TO:**

1. Current taxes, if any;
2. Paramount title of the United States;
3. All existing roads, rights-of-way and easements of record in the office of the recorder of Graham County, Arizona and the Arizona State Office of the Bureau of Land Management;
4. All leases, permits, approvals and other rights heretofore or hereafter granted by the United States in its administration of its paramount title; and
5. The effect of conflicts and overlaps (if any) between the above-described mining claims and adjoining mining claims owned by third parties.

DATED this 15 day of October, 1993.

GERALDINE McCARTIN CONNELL by  
*[Signature: Richard H. Connell]*  
GERALDINE McCARTIN CONNELL, by  
Richard H. Connell, her attorney-in-fact

ARIZONA, PHOENIX  
9:00 A.M.

SEP 6 1994

RECEIVED  
M. AZ STATE OFFICE  
DOCKET 469 PAGE 458

ENTERED IN COMPUTER  
9/16/94 *[Signature]*




STATE OF CALIFORNIA )  
County of Los Angeles ) ss.

The foregoing instrument was acknowledged before me this <sup>RHC</sup> 15<sup>th</sup> day of ~~September~~ <sup>OCTOBER</sup>, 1993, by Richard H. Connell, as attorney-in-fact for GERALDINE McCARTIN CONNELL, a widow.

*Wanda L Quintana*  
Notary Public

My commission expires:  
March 8-1996

9308251123.JCL2.930182



9:00 A.M.  
PHOENIX, ARIZONA

SEP 6 '94

RECEIVED  
BLM, AZ STATE OFFICE

DOCKET 469 PAGE 459

## EXHIBIT A

The "Property" consists of those certain unpatented placer mining claims situated in the Jackson Mining District, Graham County, Arizona, the names of which and the place of record of the location notices thereof in the official records of the county recorder and the authorized office of the Bureau of Land Management are as follows:

| <i>Name of Claim</i> | <i>Graham County Rcds</i> |             | <i>BLM Serial #<br/>A MC</i> |
|----------------------|---------------------------|-------------|------------------------------|
|                      | <i>Docket</i>             | <i>Page</i> |                              |
| Placer Claims:       |                           |             |                              |
| Cholla No. 3         | 95                        | 567         | 13514                        |
| Cholla No. 6         | 95                        | 570         | 13517                        |
| Cholla No. 8         | 95                        | 572         | 13519                        |
| Cholla No. 9         | 95                        | 573         | 13520                        |

9:00 A.M.  
PHOENIX, ARIZONA

SEP 6 '94

RECEIVED  
BLM AZ STATE OFFICE

DOCKET 469 PAGE 460

RECORDING REQUESTED BY

WHEN RECORDED MAIL TO

Name  
Street  
Address  
City &  
State



11/10/93 10:45 AM

STATE OF ARIZONA, County of Graham, ss Fee \$ 9.00 No. 5651

I hereby certify that the within instrument was filed and recorded at request of GSA Resources, Inc.

In Docket No. 469 Page 457 and indexed in POA.

Witness my hand and official seal the day and year aforesaid.

SHIRLEY ANGLE

COUNTY RECORDER BY Wendy [Signature] County

(SPACE ABOVE THIS LINE FOR RECORDER'S USE)

RECEIVED  
8:00 A.M.  
SEP 6 '94  
BIRMINGHAM, ARIZONA  
BIRMINGHAM, ARIZONA

# POWER OF ATTORNEY

GENERAL

Know All Men by These Presents: That I, GERALDINE M. CONNELL

the undersigned (jointly and severally, if more than one) hereby make, constitute and appoint RICHARD H. CONNELL

my true and lawful Attorney for me and in my name, place and stead and for my use and benefit:

(a) To ask, demand, sue for, recover, collect and receive each and every sum of money, debt, account, legacy, bequest, interest, dividend, annuity and demand (which now is or hereafter shall become due, owing or payable) belonging to or claimed by me, and to use and take any lawful means for the recovery thereof by legal process or otherwise, and to execute and deliver a satisfaction or release thereof, together with the right and power to compromise or compound any claim or demand;

(b) To exercise any or all of the following powers as to real property, any interest therein and/or any building thereon: To contract for, purchase, receive and take possession thereof and of evidence of title thereto; to lease the same for any term or purpose, including leases for business, residence, and oil and/or mineral development; to sell, exchange, grant or convey the same with or without warranty; and to mortgage, transfer in trust, or otherwise encumber or hypothecate the same to secure payment of a negotiable or non-negotiable note or performance of any obligation or agreement;

(c) To exercise any or all of the following powers as to all kinds of personal property and goods, wares and merchandise, choses in action and other property in possession or in action: To contract for, buy, sell, exchange, transfer and in any legal manner deal in and with the same; and to mortgage, transfer in trust, or otherwise encumber or hypothecate the same to secure payment of a negotiable or non-negotiable note or performance of any obligation or agreement;

(d) To borrow money and to execute and deliver negotiable or non-negotiable notes therefor with or without security; and to loan money and receive negotiable or non-negotiable notes therefor with such security as he shall deem proper;

(e) To create, amend, supplement and terminate any trust and to instruct and advise the trustee of any trust wherein I am or may be trustor or beneficiary; to represent and vote stock, exercise stock rights, accept and deal with any dividend, distribution or bonus, join in any corporate financing, reorganization, merger, liquidation, consolidation or other action and the extension, compromise, conversion, adjustment, enforcement or foreclosure, singly or in conjunction with others of any corporate stock, bond, note, debenture or other security; to compound, compromise, adjust, settle and satisfy any obligation, secured or unsecured, owing by or to me and to give or accept any property and/or money whether or not equal to or less in value than the amount owing in payment, settlement or satisfaction thereof;

(f) To transact business of any kind or class and as my act and deed to sign, execute, acknowledge and deliver any deed, lease, assignment of lease, covenant, indenture, indemnity, agreement, mortgage, deed of trust, assignment of mortgage or of the beneficial interest under deed of trust, extension or renewal of any obligation, subordination or waiver of priority, hypothecation, bottomry, charter-party, bill of lading, bill of sale, bill, bond, note, whether negotiable or non-negotiable, receipt, evidence of debt, full or partial release or satisfaction of mortgage, judgment and other debt, request for partial or full reconveyance of deed of trust and such other instruments in writing of any kind or class as may be necessary or proper in the premises.

**Giving and Granting** unto my said Attorney full power and authority to do and perform all and every act and thing whatsoever requisite, necessary or appropriate to be done in and about the premises as fully to all intents and purposes as I might or could do if personally present, hereby ratifying all that my said Attorney shall lawfully do or cause to be done by virtue of these presents. The powers and authority hereby conferred upon my said Attorney shall be applicable to all real and personal property or interests therein now owned or hereafter acquired by me and wherever situate.

My said Attorney is empowered hereby to determine in his sole discretion the time when, purpose for and manner in which any power herein conferred upon him shall be exercised, and the conditions, provisions and covenants of any instrument or document which may be executed by him pursuant hereto; and in the acquisition or disposition of real or personal property, my said Attorney shall have exclusive power to fix the terms thereof for cash, credit and/or property, and if on credit with or without security.

The undersigned, if a married woman, hereby further authorizes and empowers my said Attorney, as my duly authorized agent, to join in my behalf, in the execution of any instrument by which any community real property or any interest therein, now owned or hereafter acquired by my spouse and myself, or either of us, is sold, leased, encumbered, or conveyed.

When the context so requires, the masculine gender includes the feminine and/or neuter, and the singular number includes the plural.

WITNESS my hand this 22 day of AUGUST, 1979

Geraldine M. Connell

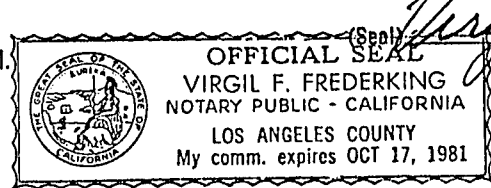

GERALDINE M. CONNELL

State of California,  
County of Los ANGELES } ss.

On AUGUST 22, 1979 before me, the undersigned, a Notary Public in and for said State, personally appeared GERALDINE M. CONNELL

known to me to be the person whose name IS subscribed to the within instrument and acknowledged that SHE executed the same.

Virgil F. Frederking  
Notary Public in and for said State.



DOCKET 469 PAGE 457

25639 Narbonne Avenue, Lomita, CA 90717



**Cheto Partners**  
P.O. Box 509  
Cortaro, Arizona 85652  
(602) 744-8845


August 31, 1994

Department of the Interior  
Bureau of Land Management  
Arizona State Office  
Land Records  
3707 N. 7th Street  
P.O. Box 16563  
Phoenix, AZ 85011-6563

Dear Sir or Madam:

Attached is a copy of the quit claim deed filed with the Graham County Recorder, transferring the ownership of the Cholla claims 3, 6, 8, and 9 from Geraldine McMartin Connell to Cheto Partners an Arizona Partnership. Check #1130 for \$20.00 is attached to cover the transfer of interest fee of \$5.00 per claim. Please call if you have any questions.

Very truly yours,



Daniel T. Eyde

9:00 A.M.  
PHOENIX, ARIZONA

SEP 6 '94

RECEIVED  
BLM, AZ STATE OFFICE



# NRG

INCORPORATED

Mining

December 15, 1987

RECEIVED  
B.L.M. AZ STATE OFFICE

DEC 17 1987

7:45 A.M.  
PHOENIX, ARIZONA

U.S. Department of the Interior  
Bureau of Land Management  
P. O. Box 16563  
Phoenix, AZ 85011

Gentlemen:

Please file and record the enclosed Quit-Claim Deed and mail the original copy back to us with further instructions.

Thank you for your prompt attention to this matter.

Very truly yours,

*CR Mandeville /y*

C. R. Mandeville  
President

Encl.

STATE OF ARIZONA, } I hereby certify that the within instrument was filed and recorded  
County of Graham } ss. 12/10, 19 87, at 10:01 A. M.

Fee No.: 5258

In Docket No. 402, Page 44, at the request of NRG Mining Co.

Indexed: Deeds

When recorded mail to:  
C. Robert Mandeville  
NRG Mining Company  
3443 N. Central Avenue  
Suite 707  
Phoenix, AZ 85012



Witness my hand and official seal.  
Shirley Angle  
County Recorder  
By Martha L. Jackson  
Deputy Recorder

Compared:

Photostated:

Fee: \$ 9.00

I.R.S.: \$

### Quit-Claim Deed

For the consideration of Ten Dollars, and other valuable considerations, I or we, NRG Mining Corporation, an Arizona corporation,

RECEIVED  
B.L.M. AZ STATE OFFICE

hereby quit-claim to Geraldine McCartin Connell

DEC 17 1987

all right, title, or interest in the following real property situated in Graham County, Arizona:

7:45 A.M.  
PHOENIX, ARIZONA

The following unpatented placer mining claims situate in Graham County, Arizona:

Recorded in the Official  
Records of Graham County  
Arizona

| Claim Name   | BLM Serial No. | Docket | Page |
|--------------|----------------|--------|------|
| Cholla No. 3 | ✓ AMC 13514    | 95     | 567  |
| Cholla No. 6 | ✓ AMC 13517    | 95     | 570  |
| Cholla No. 8 | ✓ AMC 13519    | 95     | 572  |
| Cholla No. 9 | ✓ AMC 13520    | 95     | 573  |

The portions, and only the portions, of the following unpatented mining claims lying within the boundaries of the above described Cholla 3, 6, 8 and 9 unpatented placer mining claims:

Recorded in the Official  
Records of Graham County  
Arizona

| Claim Name  | BLM Serial No. | Docket | Page |
|-------------|----------------|--------|------|
| Ruth No. 3  | ✓ AMC 13550    | 206    | 02   |
| Ruth No. 6  | ✓ AMC 13553    | 206    | 05   |
| Ruth No. 7  | ✓ AMC 13554    | 206    | 06   |
| Ruth No. 10 | ✓ AMC 13557    | 206    | 09   |
| Ruth No. 11 | ✓ AMC 13558    | 206    | 10   |
| Ruth No. 12 | ✓ AMC 13559    | 206    | 11   |

ENTERED IN COMPUTER

12-21-87  
M

Dated this 3rd day of December, 19 87.

NRG Mining Corporation

By C. Robert Mandeville  
C. Robert Mandeville,  
Its President

STATE OF ARIZONA  
County of Maricopa } ss.

This instrument was acknowledged before me this 3rd day of December, 19 87, by C. Robert Mandeville, President of NRG Mining Corporation, an Arizona corporation, on behalf of the corporation.

DOCKET 402 PAGE 44

My commission will expire 9/14/88

Herb Fogg  
Notary Public



STATE OF ARIZONA

County of ..... } ss.

On this the ..... day of ....., 19....., before me,

....., the undersigned Notary Public, personally appeared

....., known to me (or satisfactorily proven) to be the

person..... whose name..... subscribed to the within instrument and acknowledged that..... he..... executed the same for the purposes therein contained.

In witness whereof I hereunto set my hand and official seal.

My commission expires.....

Notary Public.

STATE OF ARIZONA

County of ..... } ss.

On this the ..... day of ....., 19....., before me,

....., the undersigned Notary Public, personally appeared

....., known to me (or satisfactorily proven) to be the

person..... whose name..... subscribed to the within instrument and acknowledged that..... he..... executed the same for the purposes therein contained.

In witness whereof I hereunto set my hand and official seal.

My commission expires.....

Notary Public.

No. ....

**Quit-Claim Deed**

Short Form

FROM

TO

Dated....., 19.....

STATE OF ARIZONA

County of..... } ss.

I hereby certify that the within instrument was filed and recorded at request of

Book.....

In Docket.....

on page.....

Witness my hand and official seal the day and year aforesaid.

County Recorder.

By..... Deputy Recorder.



QUIT CLAIM DEED WITH WARRANTIES

For the consideration of Ten Dollars, and other valuable considerations, I or we, ZEOTECH, a venture consisting of A. Letcher, W. Warden Custer and Ralph S. Trigg ("Grantors") do hereby quitclaim to SYSTEMS CAPITAL TECHNOLOGY CORPORATION, a Delaware corporation, the following real property situated in Graham County, Arizona:

Those certain unpatented placer mining claims located in Sections 27 and 34, Township 11 South, Range 29 East, G&SRB&M, Graham County, Arizona, and known as Cholla No. 1 through Cholla No. 17, inclusive, the location notices for which were recorded in the Office of the County Recorder of Graham County, Arizona, on May 19, 1964 in Docket No. 95 at pages 565 through 581, inclusive.

Together with the following warranties and no others:

1. The Grantors have not, by any act or by any knowing or intended omission, caused or permitted themselves to be divested from any portion of their interest in the property hereinabove described or caused or permitted the same to be encumbered; and
2. The Grantors know of no lien or encumbrance upon their interest in the property hereinabove described or of any occurrence which has caused them to be divested in any portion of their interest therein or caused any portion of their interest therein to be encumbered; and
3. The Grantors know of no adverse claimant to their interest in the property hereinabove described.

RECEIVED  
B. L. M. AZ STATE OFFICE

SEP 30 1977

10:00 A.M.  
PHOENIX, ARIZONA

Dated this 28<sup>th</sup> day of February, 1972.

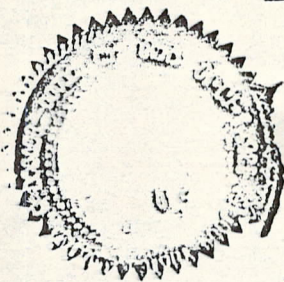
A. Letcher  
Ralph S. Trigg

W. Warden Custer  
SHARON M. WALKER  
Sharon M. Walker

STATE OF Arizona } ss.  
County of Maricopa

This instrument was acknowledged before me this 28th day of February, 1972 by

SHARON M. WALKER  
NOTARY PUBLIC - CALIFORNIA  
Notary Public  
My Commission Expires July 13, 1975  
My commission will expire



STATE OF ARIZONA, County of Graham, ss Fee \$ 2.00 No. 710  
I hereby certify that the within instrument was filed and recorded  
at request of Richardson, Mortenson, & Greenhalgh 2-28-72 10:30 A.M.  
in Doc. No. 176 Page 70 and indexed in 111-100-Deeds  
Witness my hand and official seal the day and year aforesaid.  
H. LYLE GRANT COUNTY RECORDER By Elvira Olson Deputy



**NOTICE!!**

**These documents have been scanned!**

**Do not place un-scanned documents beneath this notice!**

**Do not remove this notice from this file!**

GPO Jacket No. 560-102  
Print Order 61549  
Rise Business Services, LLC  
Job=AZ15 9/23/2019



Box Number= AZ15279



Claim Begin-End: AMC013512-AMC013581

**4 Annual Filings**



AZ15279-2

AMC013512-AMC014972



Ash Meadows, Bowie, White Cliffs, Winston

Daniel T. Eyde  
CTO  
791 W. Giaconda Way  
Tucson, AZ 85704  
520.744.6667  
[deyde@stcloudmining.com](mailto:deyde@stcloudmining.com)

August 20, 2019

UNITED STATES DEPARTMENT OF THE INTERIOR  
BUREAU OF LAND MANAGEMENT  
One North Central, Suite 800  
Phoenix, AZ 85004

Ladies and Gentlemen:

Please find enclosed the annual maintenance fee payment of two thousand four hundred seventy-five dollars (\$2,475.00) for maintenance of the Cholla group placer mining claims, Graham County, Arizona.

The owner address of record for the mining claims in the BLM system is:


Cheto Partners  
P.O. Box 509  
Cortaro, Az 85652

Please update the owner address of record for the mining claims to:

Cheto Partners, LLC  
791 W. Giaconda Way  
Tucson, AZ 85704


If you have any questions, you may call my agent Al Burch at 602-418-7665 or me at 520-744-6667.

Sincerely,



Daniel T. Eyde  
CTO and President

1 Attachment



|   |               |                    |
|---|---------------|--------------------|
| 1 | NO. OF CLAIMS | 15                 |
|   | AMOUNT        | 2475.              |
|   | RECEIPT NO.   | 4537884            |
|   | INIT.         | <i>[Signature]</i> |

\*\* BLM-ASO\*\*

RECEIVED  
BLM AZ STATE OFFICE  
2019 AUG 20 P 1:54  
PHOENIX, ARIZONA

UNITED STATES DEPARTMENT OF THE INTERIOR  
BUREAU OF LAND MANAGEMENT  
One North Central, Suite 800  
Phoenix, AZ 85004

Maintenance Fees

FOR: 2020 (September 1, 2019 – August 31, 2020)

(Cheto Partners, LLC – Graham County, Arizona)

The following describes unpatented mining claims located in Township 11 South, Range 29 East, Sections 27 and 34, Gila and Salt River Meridian, Graham County, State of Arizona, the location notices of which are recorded in the office of the Graham County Recorder and filed in the Arizona State Office of the Bureau of Land Management:

| Claim Name | AMC Number | Acreage |
|------------|------------|---------|
| Cholla 1   | 13512      | 20      |
| Cholla 2   | 13513      | 20      |
| Cholla 3   | 13514      | 20      |
| Cholla 4   | 13515      | 20      |
| Cholla 5   | 13516      | 20      |
| Cholla 6   | 13517      | 20      |
| Cholla 7   | 13518      | 20      |
| Cholla 8   | 13519      | 20      |
| Cholla 9   | 13520      | 20      |
| Cholla 10  | 13521      | 20      |
| Cholla 11  | 13522      | 20      |
| Cholla 12  | 13523 ✓    | 20      |
| Cholla 14  | 13525      | 20      |
| Cholla 15  | 13526      | 20      |
| Cholla 16  | 13527      | 20      |

TOTAL: 15 CLAIMS

Name and Address of Owner or Claimant:

Cheto Partners, LLC  
791 W. Giaconda Way  
Tucson, AZ 85704

RECEIVED  
BLM AZ STATE OFFICE  
2019 AUG 20 P 1:54  
PHOENIX, ARIZONA

BLM Payment: The annual maintenance fees due to the U.S. Department of the Interior, Bureau of Land Management (BLM), submitted with this document on or before August 31, 2019, have been calculated by multiplying each of the 20-acre parcels in the 15 claims by \$165, resulting in a total amount due to the BLM, enclosed herewith, of two thousand four hundred seventy-five dollars (\$2,475.00).

**United States Department of the Interior**  
**Bureau of Land Management**  
 DIV OF LANDS, MINRLS & ENERGY  
 ONE N CENTRAL AVE  
 PHOENIX, AZ 85004 -4427  
 Phone: 602-417-9200

Receipt

No: 4537884

|  |  |
|--|--|
| <b>Transaction #:</b> 4658812  |  |
| <b>Date of Transaction:</b> 08/20/2019                               |  |
| <b>CUSTOMER:</b>   |  |
| CHETO PARTNERS LLC<br>791 W GIACONDA WAY<br>TUCSON, AZ 85704-4304 US |  |

| LINE #        | QTY  | DESCRIPTION  | REMARKS         | UNIT PRICE | TOTAL             |
|---------------|------|--|-----------------|------------|-------------------|
| 1             | 1.00 | LOCATABLE MINERALS / MINING CLAIMS- NOT NEW-UNADJUD, ONE AUTH NO. ONLY / MINING CLAIM MONEY RECEIVED<br><b>CASES: AMC13512/\$2475.00</b> | 2020 MAINT (15) | - n/a -    | 2475.00           |
| <b>TOTAL:</b> |      |  |                 |            | <b>\$2,475.00</b> |

| PAYMENT INFORMATION |           |   |                      |
|---------------------|-----------|---|----------------------|
| 1                   | AMOUNT:   | 2475.00   | POSTMARKED: N/A      |
|                     | TYPE:     | CHECK   | RECEIVED: 08/20/2019 |
|                     | CHECK NO: | 25022   |                      |
|                     | NAME:     | ST CLOUD MINING CO<br>PO BOX 196<br>WINSTON NM 87943 US |                      |

|                |
|----------------|
| <b>REMARKS</b> |
|                |

This receipt was generated by the automated BLM Collections and Billing System and is a paper representation of a portion of the official electronic record contained therein.



UNITED STATES DEPARTMENT OF THE INTERIOR  
BUREAU OF LAND MANAGEMENT  
One North Central, Suite 800  
Phoenix, AZ 85004

400501  
13512  
139199

Maintenance Fees

FOR: 2019 (September 1, 2018 – August 31, 2019)

(Dan, Kathy, Sean, and Zach Eyde – Cochise County, Arizona)

The following describes unpatented mining claims located in Township 12 South, Range 29 East, Section 2, Gila and Salt River Meridian, Cochise County, State of Arizona, the location notices of which are recorded in the office of the Cochise County Recorder and filed in the Arizona State Office of the Bureau of Land Management:

| Claim Name  | AMC Number | Acreage |        |
|-------------|------------|---------|--------|
| Grace No. 1 | 400501     | 60      | \$ 465 |
| Grace No. 2 | 400502     | 80      | \$ 620 |

TOTAL: 2 CLAIMS

Name and Address of Owner or Claimant:

Dan, Kathy, Sean, and Zach Eyde  
791 W. Giaconda Way  
Tucson, AZ 85704

BLM Payment: The annual maintenance fees due to the U.S. Department of the Interior, Bureau of Land Management (BLM), submitted with this document on or before August 31, 2018, have been calculated by multiplying each of the 20-acre parcels (7 parcels) in the 2 claims by \$155, resulting in a total amount due to the BLM, enclosed herewith, of one thousand eighty-five dollars (\$1,085.00).

RECEIVED  
BLM AZ STATE OFFICE  
2018 AUG 16 P 1:55  
PHOENIX, ARIZONA

NO. OF CLAIMS 2  
AMOUNT \$ 1085  
RECEIPT NO. 1-237036-1  
INIT. ERG

\*\* BLM-ASO\*\*

ENTERED  
AUG 21 2018  
BY: Ram

Daniel T. Eyde  
CTO  
791 W. Giaconda Way  
Tucson, AZ 85704  
520.744.6667  
[deyde@stcloudmining.com](mailto:deyde@stcloudmining.com)

August 16, 2018

UNITED STATES DEPARTMENT OF THE INTERIOR  
BUREAU OF LAND MANAGEMENT  
One North Central, Suite 800  
Phoenix, AZ 85004

Ladies and Gentlemen:

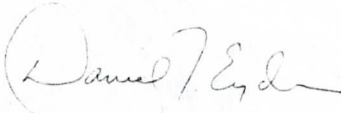
Please find enclosed the annual maintenance fee payment of two thousand three hundred twenty-five dollars (\$2,325.00) for maintenance of the Cholla group placer mining claims, Graham County, Arizona.

Please update the address of record for the mining claims to:

Cheto Partners, LLC  
791 W. Giaconda Way  
Tucson, AZ 85704

If you have any questions, you may call my agent Al Burch at 602-418-7665 or me at 520-744-6667.

Sincerely,



Daniel T. Eyde  
CTO and President

1 Attachment

RECEIVED  
BLM AZ STATE OFFICE  
2018 AUG 16 P 1:55  
PHOENIX, ARIZONA

|               |                 |
|---------------|-----------------|
| NO. OF CLAIMS | <u>15</u>       |
| AMOUNT        | <u>\$ 2325.</u> |
| RECEIPT NO.   | <u>4237036</u>  |
| INIT.         | <u>DEE</u>      |

\*\* BLM-ASO\*\*

**UNITED STATES DEPARTMENT OF THE INTERIOR  
 BUREAU OF LAND MANAGEMENT  
 One North Central, Suite 800  
 Phoenix, AZ 85004**

**Maintenance Fees**

FOR: 2019 (September 1, 2018 – August 31, 2019)

(Cheto Partners, LLC – Graham County, Arizona)

The following describes unpatented mining claims located in Township 11 South, Range 29 East, Sections 27 and 34, Gila and Salt River Meridian, Graham County, State of Arizona, the location notices of which are recorded in the office of the Graham County Recorder and filed in the Arizona State Office of the Bureau of Land Management:

| Claim Name | AMC Number | Acreage |
|------------|------------|---------|
| Cholla 1   | 13512      | 20      |
| Cholla 2   | 13513      | 20      |
| Cholla 3   | 13514      | 20      |
| Cholla 4   | 13515      | 20      |
| Cholla 5   | 13516      | 20      |
| Cholla 6   | 13517      | 20      |
| Cholla 7   | 13518      | 20      |
| Cholla 8   | 13519      | 20      |
| Cholla 9   | 13520      | 20      |
| Cholla 10  | 13521      | 20      |
| Cholla 11  | 13522      | 20      |
| Cholla 12  | 13523      | 20      |
| Cholla 14  | 13525      | 20      |
| Cholla 15  | 13526      | 20      |
| Cholla 16  | 13527      | 20      |

TOTAL: 15 CLAIMS

Name and Address of Owner or Claimant:

Cheto Partners, LLC  
 791 W. Giaconda Way  
 Tucson, AZ 85704

RECEIVED  
 BLM AZ STATE OFFICE  
 2018 AUG 16 P 1:55  
 PHOENIX, ARIZONA

BLM Payment: The annual maintenance fees due to the U.S. Department of the Interior, Bureau of Land Management (BLM), submitted with this document on or before August 31, 2018, have been calculated by multiplying each of the 20-acre parcels in the 15 claims by \$155, resulting in a total amount due to the BLM, enclosed herewith, of two thousand three hundred twenty-five dollars (\$2,325.00).



Daniel T. Eyde  
CTO  
791 W. Giaconda Way  
Tucson, AZ 85704  
520.744.6667  
[deyde@stcloudmining.com](mailto:deyde@stcloudmining.com)

August 16, 2018

UNITED STATES DEPARTMENT OF THE INTERIOR  
BUREAU OF LAND MANAGEMENT  
One North Central, Suite 800  
Phoenix, AZ 85004

Ladies and Gentlemen:


Please find enclosed the annual maintenance fee payment of two thousand four hundred eighty dollars (\$2,480.00) for maintenance of the Artesian group placer mining claims, Cochise and Graham Counties, Arizona.

Please update the address of record for the mining claims to:

Cheto Partners, LLC  
791 W. Giaconda Way  
Tucson, AZ 85704

If you have any questions, you may call my agent Al Burch at 602-418-7665 or me at 520-744-6667.

Sincerely,



Daniel T. Eyde  
CTO and President

1 Attachment

RECEIVED  
BLM AZ STATE OFFICE  
2018 AUG 16 P 1:55  
PHOENIX, ARIZONA

NO. OF CLAIMS 16  
AMOUNT 2480.  
RECEIPT NO. 4237036  
INIT. EXC  
\*\* BLM-ASO\*\*

UNITED STATES DEPARTMENT OF THE INTERIOR  
BUREAU OF LAND MANAGEMENT  
One North Central, Suite 800  
Phoenix, AZ 85004

Maintenance Fees

FOR: 2019 (September 1, 2018 – August 31, 2019)

(Cheto Partners, LLC – Cochise and Graham Counties, Arizona)

The following describes unpatented mining claims located in Township 12 South, Range 30 East, Section 6, Gila and Salt River Meridian, Cochise County, State of Arizona, the location notices of which are recorded in the office of the Cochise County Recorder and filed in the Arizona State Office of the Bureau of Land Management:

| Claim Name     | AMC Number | Acreage |
|----------------|------------|---------|
| Artesian No. 1 | 139217     | 20      |
| Artesian No. 2 | 139218     | 20      |
| Artesian No. 3 | 139219     | 20      |
| Artesian No. 4 | 139220     | 20      |
| Artesian No. 5 | 139221     | 20      |
| Artesian No. 6 | 139222     | 20      |
| Artesian No. 7 | 139223     | 20      |
| Artesian No. 8 | 139224     | 20      |

TOTAL: 8 CLAIMS

The following describes unpatented mining claims located in Township 11 South, Ranges 29 and 30 East, Sections 25, 30, and 31, Gila and Salt River Meridian, Graham County, State of Arizona, the location notices of which are recorded in the office of the Graham County Recorder and filed in the Arizona State Office of the Bureau of Land Management:

| Claim Name      | AMC Number | Acreage |
|-----------------|------------|---------|
| Artesian No. 9  | 139225     | 20      |
| Artesian No. 10 | 139226     | 20      |
| Artesian No. 11 | 139227     | 20      |
| Artesian No. 12 | 139228     | 20      |
| Artesian No. 13 | 139229     | 20      |
| Artesian No. 14 | 139230     | 20      |
| Artesian No. 15 | 139231     | 20      |
| Artesian No. 16 | 139232     | 20      |

TOTAL: 8 CLAIMS

Name and Address of Owner or Claimant:  
Cheto Partners, LLC  
791 W. Giaconda Way  
Tucson, AZ 85704

RECEIVED  
BLM AZ STATE OFFICE  
PHOENIX, ARIZONA  
2018 AUG 16 P 1:55

BLM Payment: The annual maintenance fees due to the U.S. Department of the Interior, Bureau of Land Management (BLM), submitted with this document on or before August 31, 2018, have been calculated by multiplying each 20-acre parcel in the 16 claims by \$155, resulting in a total amount due to the BLM, enclosed herewith, of two thousand four hundred eighty dollars (\$2,480.00).

**United States Department of the Interior  
Bureau of Land Management**  
DIV OF LANDS, MINRLS & ENERGY  
ONE N CENTRAL AVE  
PHOENIX, AZ 85004 -4427  
Phone: 602-417-9200

Receipt

No: 4237036

|  |  |
|--|--|
| <b>Transaction #:</b> 4352417                              |  |
| <b>Date of Transaction:</b> 08/16/2018                     |  |
| <b>CUSTOMER:</b>   |  |
| DAN EYDE<br>791 W GIACONDA WAY<br>TUCSON, AZ 85704-4304 US |  |

| LINE #        | QTY  | DESCRIPTION   | REMARKS         | UNIT PRICE | TOTAL             |
|---------------|------|---|-----------------|------------|-------------------|
| 1             | 1.00 | LOCATABLE MINERALS / MINING CLAIMS- NOT NEW-UNADJUD, ONE AUTH NO. ONLY / MINING CLAIM MONEY RECEIVED<br><b>CASES: AMC400501/\$5890.00</b> | 2019 MAINT (33) | - n/a -    | 5890.00           |
| <b>TOTAL:</b> |      |   |                 |            | <b>\$5,890.00</b> |

| PAYMENT INFORMATION |           |   |                      |
|---------------------|-----------|---|----------------------|
| 1                   | AMOUNT:   | 5890.00   | POSTMARKED: N/A      |
|                     | TYPE:     | CHECK   | RECEIVED: 08/16/2018 |
|                     | CHECK NO: | 2255  |                      |
|                     | NAME:     | ST CLOUD MINING CO<br>PO BOX 1670<br>T OR C NM 87901 US |                      |

|         |
|---------|
| REMARKS |
|         |

This receipt was generated by the automated BLM Collections and Billing System and is a paper representation of a portion of the official electronic record contained therein.



139199  
13512  
400501

Maintenance Fees

FOR: 2018 (September 1, 2017 – August 31, 2018)

(Cheto Partners, LLC – Cochise and Graham Counties, Arizona)

The following describes unpatented mining claims located in Township 12 South, Range 30 East, Section 6, Gila and Salt River Meridian, Cochise County, State of Arizona, the location notices of which are recorded in the office of the Cochise County Recorder and filed in the Arizona State Office of the Bureau of Land Management:

| Claim Name     | AMC Number | Acreage |
|----------------|------------|---------|
| Artesian No. 1 | 139217     | 20      |
| Artesian No. 2 | 139218     | 20      |
| Artesian No. 3 | 139219     | 20      |
| Artesian No. 4 | 139220     | 20      |
| Artesian No. 5 | 139221     | 20      |
| Artesian No. 6 | 139222     | 20      |
| Artesian No. 7 | 139223     | 20      |
| Artesian No. 8 | 139224     | 20      |

TOTAL: 8 CLAIMS

The following describes unpatented mining claims located in Township 11 South, Ranges 29 and 30 East, Sections 25, 30, and 31, Gila and Salt River Meridian, Graham County, State of Arizona, the location notices of which are recorded in the office of the Graham County Recorder and filed in the Arizona State Office of the Bureau of Land Management:

| Claim Name      | AMC Number | Acreage |
|-----------------|------------|---------|
| Artesian No. 9  | 139225     | 20      |
| Artesian No. 10 | 139226     | 20      |
| Artesian No. 11 | 139227     | 20      |
| Artesian No. 12 | 139228     | 20      |
| Artesian No. 13 | 139229     | 20      |
| Artesian No. 14 | 139230     | 20      |
| Artesian No. 15 | 139231     | 20      |
| Artesian No. 16 | 139232     | 20      |

TOTAL: 8 CLAIMS

Name and Address of Owner or Claimant:

Cheto Partners, LLC  
c/o St. Cloud Mining Company  
1955 W. Grant Rd., Ste. 200  
Tucson, AZ 85745



RECEIVED  
BLM STATE OFFICE  
2017 AUG 21 A 11:26  
PHOENIX, ARIZONA

# 3946543

BLM Payment: The annual maintenance fees due to the U.S. Department of Interior, Bureau of Land Management (BLM), submitted with this document on or before August 31, 2017, have been calculated by multiplying each 20-acre parcel in the 16 claims by \$155, resulting in a total amount due to the BLM, enclosed herewith, of two thousand four hundred eighty dollars (\$2,480.00).

RECEIVED  
BLM AZ STATE OFFICE

2017 AUG 21 A 11:26

PHOENIX, ARIZONA

UNITED STATES DEPARTMENT OF THE INTERIOR  
BUREAU OF LAND MANAGEMENT  
One North Central, Suite 800  
Phoenix, AZ 85004

Maintenance Fees

FOR: 2018 (September 1, 2017 – August 31, 2018)

(Cheto Partners, LLC – Graham County, Arizona)

The following describes unpatented mining claims located in Township 11 South, Range 29 East, Sections 27 and 34, Gila and Salt River Meridian, Graham County, State of Arizona, the location notices of which are recorded in the office of the Graham County Recorder and filed in the Arizona State Office of the Bureau of Land Management:

| Claim Name | AMC Number | Acreage |
|------------|------------|---------|
| Cholla 1   | 13512      | 20      |
| Cholla 2   | 13513      | 20      |
| Cholla 3   | 13514      | 20      |
| Cholla 4   | 13515      | 20      |
| Cholla 5   | 13516      | 20      |
| Cholla 6   | 13517      | 20      |
| Cholla 7   | 13518      | 20      |
| Cholla 8   | 13519      | 20      |
| Cholla 9   | 13520      | 20      |
| Cholla 10  | 13521      | 20      |
| Cholla 11  | 13522      | 20      |
| Cholla 12  | 13523      | 20      |
| Cholla 14  | 13525      | 20      |
| Cholla 15  | 13526      | 20      |
| Cholla 16  | 13527      | 20      |

TOTAL: 15 CLAIMS

Name and Address of Owner or Claimant:

Cheto Partners, LLC  
c/o St. Cloud Mining Company  
1955 W. Grant Rd., Ste. 200  
Tucson, AZ 85745

RECEIVED  
BLM AZ STATE OFFICE  
2011 AUG 21 A 11: 26  
PHOENIX, ARIZONA

BLM Payment: The annual maintenance fees due to the U.S. Department of the Interior, Bureau of Land Management (BLM), submitted with this document on or before August 31, 2017, have been calculated by multiplying each of the 20-acre parcels in the 15 claims by \$155, resulting in a total amount due to the BLM, enclosed herewith, of two thousand three hundred twenty-five dollars (\$2,325.00).



Maintenance Fees

FOR: 2018 (September 1, 2017 – August 31, 2018)

(Dan, Kathy, Sean, and Zach Eyde – Cochise County, Arizona)

The following describes unpatented mining claims located in Township 12 South, Range 29 East, Section 2, Gila and Salt River Meridian, Cochise County, State of Arizona, the location notices of which are recorded in the office of the Cochise County Recorder and filed in the Arizona State Office of the Bureau of Land Management:

| Claim Name  | AMC Number | Acreage |
|-------------|------------|---------|
| Grace No. 1 | 400501     | 60      |
| Grace No. 2 | 400502     | 80      |

TOTAL: 2 CLAIMS

Name and Address of Owner or Claimant:

Dan, Kathy, Sean, and Zach Eyde  
791 Giaconda Way  
Tucson, AZ 85704

BLM Payment: The annual maintenance fees due to the U.S. Department of the Interior, Bureau of Land Management (BLM), submitted with this document on or before August 31, 2017, have been calculated by multiplying each of the 20-acre parcels (7 parcels) in the 2 claims by \$155, resulting in a total amount due to the BLM, enclosed herewith, of one thousand eighty-five dollars (\$1,085.00).

RECEIVED  
BLM AZ STATE OFFICE  
2017 AUG 21 A 11:26  
PHOENIX, ARIZONA

**United States Department of the Interior**  
**Bureau of Land Management**  
 DIV OF LANDS, MINRLS & ENERGY  
 ONE N CENTRAL AVE  
 PHOENIX, AZ 85004 -4427  
 Phone: 602-417-9200

Receipt

No: 3946543

|   |  |
|---|--|
| <b>Transaction #:</b> 4056249   |  |
| <b>Date of Transaction:</b> 08/21/2017                                    |  |
| CUSTOMER:   |  |
| CHETO PARTNERS LLC<br>1955 W GRANT RD STE 200<br>TUCSON, AZ 85745-1477 US |  |

| LINE #        | QTY  | DESCRIPTION   | REMARKS          | UNIT PRICE | TOTAL             |
|---------------|------|---|------------------|------------|-------------------|
| 1             | 1.00 | LOCATABLE MINERALS / MINING CLAIMS- NOT NEW-UNADJUD, ONE AUTH NO. ONLY / MINING CLAIM MONEY RECEIVED<br><b>CASES: AMC139217/\$5890.00</b> | MAINT<br>2018/38 | - n/a -    | 5890.00           |
| <b>TOTAL:</b> |      |   |                  |            | <b>\$5,890.00</b> |

| PAYMENT INFORMATION |           |   |                      |
|---------------------|-----------|---|----------------------|
| 1                   | AMOUNT:   | 5890.00   | POSTMARKED: N/A      |
|                     | TYPE:     | CHECK   | RECEIVED: 08/21/2017 |
|                     | CHECK NO: | 2223  |                      |
|                     | NAME:     | ST CLOUD MINING COMAPNY<br>BOX 1670<br>T OR C NM 87901 US |                      |

|         |
|---------|
| REMARKS |
|         |

This receipt was generated by the automated BLM Collections and Billing System and is a paper representation of a portion of the official electronic record contained therein.

UNITED STATES DEPARTMENT OF THE INTERIOR  
BUREAU OF LAND MANAGEMENT  
One North Central, Suite 800  
Phoenix, AZ 85004

13512  
139199  
345648  
400501

Maintenance Fees

FOR: 2017 (September 1, 2016 – August 31, 2017)

(Cheto Partners, LLC – Cochise and Graham Counties, Arizona)

The following describes unpatented mining claims located in Township 12 South, Range 30 East, Section 6, Gila and Salt River Meridian, Cochise County, State of Arizona, the location notices of which are recorded in the office of the Cochise County Recorder and filed in the Arizona State Office of the Bureau of Land Management:

| Claim Name     | AMC Number | Acreage |
|----------------|------------|---------|
| Artesian No. 1 | 139217     | 20      |
| Artesian No. 2 | 139218     | 20      |
| Artesian No. 3 | 139219     | 20      |
| Artesian No. 4 | 139220     | 20      |
| Artesian No. 5 | 139221     | 20      |
| Artesian No. 6 | 139222     | 20      |
| Artesian No. 7 | 139223     | 20      |
| Artesian No. 8 | 139224     | 20      |

TOTAL: 8 CLAIMS

The following describes unpatented mining claims located in Township 11 South, Ranges 29 and 30 East, Sections 25, 30, and 31, Gila and Salt River Meridian, Graham County, State of Arizona, the location notices of which are recorded in the office of the Graham County Recorder and filed in the Arizona State Office of the Bureau of Land Management:

| Claim Name      | AMC Number | Acreage |
|-----------------|------------|---------|
| Artesian No. 9  | 139225     | 20      |
| Artesian No. 10 | 139226     | 20      |
| Artesian No. 11 | 139227     | 20      |
| Artesian No. 12 | 139228     | 20      |
| Artesian No. 13 | 139229     | 20      |
| Artesian No. 14 | 139230     | 20      |
| Artesian No. 15 | 139231     | 20      |
| Artesian No. 16 | 139232     | 20      |

TOTAL: 8 CLAIMS

Name and Address of Owner or Claimant:

Cheto Partners, LLC  
c/o St. Cloud Mining Company  
1955 W. Grant Rd., Ste. 200  
Tucson, AZ 85745

RECEIVED  
BLM AZ STATE OFFICE  
2016 AUG 16 A 10:28  
PHOENIX, ARIZONA



BLM Payment: The annual maintenance fees due to the U.S. Department of Interior, Bureau of Land Management (BLM), submitted with this document on or before August 31, 2016, have been calculated by multiplying each 20-acre parcel in the 16 claims by \$155, resulting in a total amount due to the BLM, enclosed herewith, of two thousand four hundred eighty dollars (\$2,480.00).

RECEIVED  
BLM AZ STATE OFFICE  
2016 AUG 16 A 10:28  
PHOENIX, ARIZONA

UNITED STATES DEPARTMENT OF THE INTERIOR  
BUREAU OF LAND MANAGEMENT  
One North Central, Suite 800  
Phoenix, AZ 85004

Maintenance Fees

FOR: 2017 (September 1, 2016 – August 31, 2017)

(Cheto Partners, LLC – Mohave County, Arizona)

The following describes unpatented mining claims located in Township 14 North, Range 11 West, Section 12, Gila and Salt River Meridian, Mohave County, State of Arizona, the location notices of which are recorded in the office of the Mohave County Recorder and filed in the Arizona State Office of the Bureau of Land Management:

| Claim Name | AMC Number | Acreage |
|------------|------------|---------|
| BC 1       | 345648     | 40      |
| BC 2       | 345649     | 40      |
| BC 3       | 345650     | 80      |
| BC 4       | 345651     | 80      |

TOTAL: 4 CLAIMS

Name and Address of Owner or Claimant:

Cheto Partners, LLC  
c/o St. Cloud Mining Company  
1955 W. Grant Rd., Ste. 200  
Tucson, AZ 85745

BLM Payment: The annual maintenance fees due to the U.S. Department of the Interior, Bureau of Land Management (BLM), submitted with this document on or before August 31, 2016, have been calculated by multiplying each of the 20-acre parcels (12) in the 4 claims by \$155, resulting in a total amount due to the BLM, enclosed herewith, of one thousand eight hundred sixty dollars (\$1,860.00).

RECEIVED  
BLM AZ STATE OFFICE  
2016 AUG 16 A 10: 28  
PHOENIX, ARIZONA

Maintenance Fees

FOR: 2017 (September 1, 2016 – August 31, 2017)

(Cheto Partners, LLC – Graham County, Arizona)

The following describes unpatented mining claims located in Township 11 South, Range 29 East, Sections 27 and 34, Gila and Salt River Meridian, Graham County, State of Arizona, the location notices of which are recorded in the office of the Graham County Recorder and filed in the Arizona State Office of the Bureau of Land Management:

| Claim Name | AMC Number | Acreage |
|------------|------------|---------|
| Cholla 1   | 13512      | 20      |
| Cholla 2   | 13513      | 20      |
| Cholla 3   | 13514      | 20      |
| Cholla 4   | 13515      | 20      |
| Cholla 5   | 13516      | 20      |
| Cholla 6   | 13517      | 20      |
| Cholla 7   | 13518      | 20      |
| Cholla 8   | 13519      | 20      |
| Cholla 9   | 13520      | 20      |
| Cholla 10  | 13521      | 20      |
| Cholla 11  | 13522      | 20      |
| Cholla 12  | 13523      | 20      |
| Cholla 14  | 13525      | 20      |
| Cholla 15  | 13526      | 20      |
| Cholla 16  | 13527      | 20      |

TOTAL: 15 CLAIMS

Name and Address of Owner or Claimant:

Cheto Partners, LLC  
c/o St. Cloud Mining Company  
1955 W. Grant Rd., Ste. 200  
Tucson, AZ 85745

BLM Payment: The annual maintenance fees due to the U.S. Department of the Interior, Bureau of Land Management (BLM), submitted with this document on or before August 31, 2016, have been calculated by multiplying each of the 20-acre parcels in the 15 claims by \$155, resulting in a total amount due to the BLM enclosed herewith, of two thousand three hundred twenty-five dollars (\$2,325.00).

RECEIVED  
BLM AZ STATE OFFICE  
2016 AUG 16 A 10: 28  
PHOENIX, ARIZONA



**Maintenance Fees**

FOR: 2017 (September 1, 2016 – August 31, 2017)

(Dan, Kathy, Sean, and Zach Eyde – Cochise County, Arizona)

The following describes unpatented mining claims located in Township 12 South, Range 29 East, Section 2, Gila and Salt River Meridian, Cochise County, State of Arizona, the location notices of which are recorded in the office of the Cochise County Recorder and filed in the Arizona State Office of the Bureau of Land Management:

| Claim Name  | AMC Number | Acreage |
|-------------|------------|---------|
| Grace No. 1 | 400501     | 60      |
| Grace No. 2 | 400502     | 80      |

TOTAL: 2 CLAIMS

Name and Address of Owner or Claimant:

Dan, Kathy, Sean, and Zach Eyde  
791 Giaconda Way  
Tucson, AZ 85704

BLM Payment: The annual maintenance fees due to the U.S. Department of the Interior, Bureau of Land Management (BLM), submitted with this document on or before August 31, 2016, have been calculated by multiplying each of the 20-acre parcels (7 parcels) in the 2 claims by \$155, resulting in a total amount due to the BLM, enclosed herewith, of one thousand eighty-five dollars (\$1,085.00).

RECEIVED  
BLM AZ STATE OFFICE  
2016 AUG 16 A 10:28  
PHOENIX, ARIZONA

  
**DEPARTMENT OF THE INTERIOR**  
**BUREAU OF LAND MANAGEMENT**  
**MINING CLAIMS**  
**(MASS) Serial Register Page**

Run Date/Time: 08/16/16 11:24 AM

Page 1 c

**01 10-21-1976;090STAT0090;43USC1744**

**Total Acres**

Serial Number

**Case Type 384201: PLACER CLAIM**

**20.000**

**AMC139217**

**Claim Name: ARTESIAN NO 1**

Lead File Number

**Case Disposition: ACTIVE**

**AMC139199**

**Required Maintenance Fee: \$155.00**

**Name & Address**

**Int Rel**

CHETO PARTNERS  
 PO BOX 509 CORTARO, AZ 85652-0509

CLAIMANT

**County / State**

**District**

COCHISE County, AZ

GILA DO

**Mer Twp Rng Sec**

**Subdivision**

14 0120S 0300E 006

SW

| Act Date   | Code | Action Text             | Action Remarks       | Receipt Number |
|------------|------|-------------------------|----------------------|----------------|
| 06/24/1981 | 403  | LOCATION DATE           |                      |                |
| 09/21/1981 | 395  | RECORDATION NOTICE RECD |                      |                |
| 08/24/2015 | 782  | MAINTENANCE FEE PAYMENT | 2016;\$155           | 3374659        |
| 08/21/2014 | 782  | MAINTENANCE FEE PAYMENT | 2015;\$155           | 3107984        |
| 08/26/2013 | 682  | MAINTENANCE FEE/\$140   | 2014;\$140           | 2864615        |
| 08/21/2012 | 682  | MAINTENANCE FEE/\$140   | 2013;\$140           | 2636951        |
| 08/30/2011 | 682  | MAINTENANCE FEE/\$140   | 2012                 | 2420356        |
| 09/01/2010 | 682  | MAINTENANCE FEE/\$140   | 2011                 | 2211580        |
| 08/04/2009 | 682  | MAINTENANCE FEE/\$140   | 2010                 | 1969892        |
| 08/21/2008 | 582  | MAINTENANCE FEE/\$125   | 2009                 | 1777479        |
| 08/30/2007 | 582  | MAINTENANCE FEE/\$125   | 2008                 | 1557647        |
| 08/30/2006 | 582  | MAINTENANCE FEE/\$125   | 2007                 | 1348041        |
| 08/31/2005 | 582  | MAINTENANCE FEE/\$125   | 2006                 | 1142664        |
| 08/30/2004 | 582  | MAINTENANCE FEE/\$125   | 2005                 | 940941         |
| 08/29/2003 | 482  | MAINTENANCE FEE/\$100   | 2004                 | 744223         |
| 08/29/2002 | 482  | MAINTENANCE FEE/\$100   | 2003                 | 551665         |
| 09/01/2001 | 482  | MAINTENANCE FEE/\$100   | 2002                 | 369843         |
| 08/17/2000 | 482  | MAINTENANCE FEE/\$100   | 2001                 | 170413         |
| 08/16/1999 | 482  | MAINTENANCE FEE/\$100   | 2000                 |                |
| 08/31/1998 | 482  | MAINTENANCE FEE/\$100   | 1999                 |                |
| 08/25/1997 | 482  | MAINTENANCE FEE/\$100   | 1998                 |                |
| 08/28/1996 | 482  | MAINTENANCE FEE/\$100   | 1997                 |                |
| 08/29/1995 | 482  | MAINTENANCE FEE/\$100   | 1996                 |                |
| 08/29/1994 | 482  | MAINTENANCE FEE/\$100   | 1995                 |                |
| 08/31/1993 | 482  | MAINTENANCE FEE/\$100   | 1994                 |                |
| 08/31/1993 | 482  | MAINTENANCE FEE/\$100   | 1993;RECEIPT 2025974 |                |
| 09/25/1992 | 480  | EVID OF ASSMT FILED     | 1992                 |                |

DEPARTMENT OF THE INTERIOR  
BUREAU OF LAND MANAGEMENT  
MINING CLAIMS  
(MASS) Serial Register Page

Run Date/Time: 08/16/16 11:24 AM

Page 2 c

|            |     |                          |                       |        |
|------------|-----|--------------------------|-----------------------|--------|
| 11/30/2001 | 396 | TRF OF INTEREST FILED    | ASH MEADOWS ZEOLITE L | 551665 |
| 06/24/1999 | 396 | TRF OF INTEREST FILED    | AMER RESOURCE CORP    |        |
| 08/28/1996 | 113 | ADDITIONAL INFO RECEIVED | 2263575               |        |
| 08/05/1991 | 396 | TRF OF INTEREST FILED    | NEW GOLD INC          |        |
| 10/03/1988 | 396 | TRF OF INTEREST FILED    | EAST WEST MINERALS    |        |
| 08/31/1987 | 669 | LAND STATUS CHECKED      |                       |        |
| 04/13/1987 | 517 | NOTICE ACCEPTED          |                       |        |
| 03/17/1986 | 396 | TRF OF INTEREST FILED    | ANACONDA MINERALS     |        |
| 09/21/1981 | 501 | ACCT ADV IN LEAD FILE    | 139199                |        |

Line Nr      Remarks

---



**United States Department of the Interior**  
**Bureau of Land Management**  
 DIV OF LANDS, MINRLS & ENERGY  
 ONE N CENTRAL AVE  
 PHOENIX, AZ 85004 -4427  
 Phone: 602-417-9200

Receipt

No: 3631816

|  |  |
|--|--|
| <b>Transaction #:</b> 3735611                                    |  |
| <b>Date of Transaction:</b> 08/16/2016                           |  |
| CUSTOMER:  |  |
| CHETO PARTNERS LLC<br>1401 W GLENN ST<br>TUCSON,AZ 85705-9333 US |  |

| LINE #        | QTY  | DESCRIPTION   | REMARKS          | UNIT PRICE | TOTAL             |
|---------------|------|---|------------------|------------|-------------------|
| 1             | 1.00 | LOCATABLE MINERALS / MINING CLAIMS-<br>NOT NEW-UNADJUD,ONE AUTH NO. ONLY /<br>MINING CLAIM MONEY RECEIVED<br>CASES: AMC139217/\$7750.00 | 2017<br>MAINT/37 | - n/a -    | 7750.00           |
| <b>TOTAL:</b> |      |   |                  |            | <b>\$7,750.00</b> |

| PAYMENT INFORMATION |           |   |                      |
|---------------------|-----------|---|----------------------|
| 1                   | AMOUNT:   | 7750.00   | POSTMARKED: N/A      |
|                     | TYPE:     | CHECK   | RECEIVED: 08/16/2016 |
|                     | CHECK NO: | 2176  |                      |
|                     | NAME:     | ST CLOUD MINING COMPANY<br>P.O. BOX 1670<br>TRUTH OR CONSEQUENCES NM 87901 US |                      |

|         |
|---------|
| REMARKS |
|         |

This receipt was generated by the automated BLM Collections and Billing System and is a paper representation of a portion of the official electronic record contained therein.

**ENTERED**  
**AUG 18 2016**  
 BY: *[Signature]*

13512

UNITED STATES DEPARTMENT OF THE INTERIOR  
BUREAU OF LAND MANAGEMENT  
One North Central, Suite 800  
Phoenix, AZ 85004

Maintenance Fees

FOR: 2016 (September 1, 2015 – August 31, 2016)

(Cheto Partners, LLC – Graham County, Arizona)

The following describes unpatented mining claims located in Township 11 South, Range 29 East, Sections 27 and 34, Gila and Salt River Meridian, Graham County, State of Arizona, the location notices of which are recorded in the office of the Graham County Recorder and filed in the Arizona State Office of the Bureau of Land Management:

| Claim Name | AMC Number | Acreage |
|------------|------------|---------|
| Cholla 1   | 13512      | 20      |
| Cholla 2   | 13513      | 20      |
| Cholla 3   | 13514      | 20      |
| Cholla 4   | 13515      | 20      |
| Cholla 5   | 13516      | 20      |
| Cholla 6   | 13517      | 20      |
| Cholla 7   | 13518      | 20      |
| Cholla 8   | 13519      | 20      |
| Cholla 9   | 13520      | 20      |
| Cholla 10  | 13521      | 20      |
| Cholla 11  | 13522      | 20      |
| Cholla 12  | 13523      | 20      |
| Cholla 14  | 13525      | 20      |
| Cholla 15  | 13526      | 20      |
| Cholla 16  | 13527      | 20      |

TOTAL: 15 CLAIMS

Name and Address of Owner or Claimant:

Cheto Partners, LLC  
c/o St. Cloud Mining Company  
1955 W. Grant Rd., Ste. 200  
Tucson, AZ 85745

BLM Payment: The annual maintenance fees due to the U.S. Department of the Interior, Bureau of Land Management (BLM), submitted with this document on or before August 31, 2015, have been calculated by multiplying each of the 20-acre parcels in the 15 claims by \$155, resulting in a total amount due to the BLM, enclosed herewith, of two thousand three hundred twenty-five dollars (\$2,325.00).

ENTERED  
AUG 25 2015  
BY: IR

1 NO. OF CLAIMS 15  
AMOUNT 2325.00  
RECEIPT NO. 3374649  
INIT. EC

\*\* BLM-ASO\*\*

RECEIVED  
BLM AZ STATE OFFICE  
2015 AUG 24 A 10:54  
PHOENIX, ARIZONA



**United States Department of the Interior**  
**Bureau of Land Management**  
 LANDS/RECREATION & PLANNING  
 ONE N CENTRAL AVE  
 PHOENIX, AZ 85004 -2203  
 Phone: 602-417-9200

Receipt

No: 3374649

|   |  |
|---|--|
| <b>Transaction #:</b> 3472850                                     |  |
| <b>Date of Transaction:</b> 08/24/2015                            |  |
| CUSTOMER:   |  |
| CHETO PARTNERS LLC<br>1401 W GLENN ST<br>TUCSON, AZ 85705-9333 US |  |

| LINE #        | QTY  | DESCRIPTION  | REMARKS         | UNIT PRICE | TOTAL             |
|---------------|------|--|-----------------|------------|-------------------|
| 1             | 1.00 | LOCATABLE MINERALS / MINING CLAIMS- NOT NEW-UNADJUD, ONE AUTH NO. ONLY / MINING CLAIM MONEY RECEIVED<br><b>CASES: AMC13512/\$2325.00</b> | 2016 MAINT (15) | - n/a -    | 2325.00           |
| <b>TOTAL:</b> |      |  |                 |            | <b>\$2,325.00</b> |

| PAYMENT INFORMATION |           |   |             |            |  |
|---------------------|-----------|---|-------------|------------|--|
| 1                   | AMOUNT:   | 2325.00   | POSTMARKED: | N/A        |  |
|                     | TYPE:     | CHECK   | RECEIVED:   | 08/24/2015 |  |
|                     | CHECK NO: | 2081  |             |            |  |
|                     | NAME:     | ST CLOUD MINING CO<br>PO BOX 1670<br>T OR C NM 87901 US |             |            |  |

|         |
|---------|
| REMARKS |
|         |

This receipt was generated by the automated BLM Collections and Billing System and is a paper representation of a portion of the official electronic record contained therein.

**ENTERED**  
 AUG 25 2015  
 BY: IR

UNITED STATES DEPARTMENT OF THE INTERIOR  
BUREAU OF LAND MANAGEMENT  
One North Central, Suite 800  
Phoenix, AZ 85004

13512  
345648  
139199

Maintenance Fees

FOR: 2015 (September 1, 2014 – August 31, 2015)

(Cheto Partners, LLC – Graham County, Arizona)

The following describes unpatented mining claims located in Township 11 South, Range 29 East, Sections 27 and 34, Gila and Salt River Meridian, Graham County, State of Arizona, the location notices of which are recorded in the office of the Graham County Recorder and filed in the Arizona State Office of the Bureau of Land Management:

| Claim Name | AMC Number | Acreage |
|------------|------------|---------|
| Cholla 1   | 13512      | 20      |
| Cholla 2   | 13513      | 20      |
| Cholla 3   | 13514      | 20      |
| Cholla 4   | 13515      | 20      |
| Cholla 5   | 13516      | 20      |
| Cholla 6   | 13517      | 20      |
| Cholla 7   | 13518      | 20      |
| Cholla 8   | 13519      | 20      |
| Cholla 9   | 13520      | 20      |
| Cholla 10  | 13521      | 20      |
| Cholla 11  | 13522      | 20      |
| Cholla 12  | 13523      | 20      |
| Cholla 14  | 13525      | 20      |
| Cholla 15  | 13526      | 20      |
| Cholla 16  | 13527      | 20      |

TOTAL: 15 CLAIMS

Name and Address of Owner or Claimant:

Cheto Partners, LLC  
c/o St. Cloud Mining Company  
1955 W. Grant Rd., Ste. 200  
Tucson, AZ 85745

RECEIVED  
BLM AZ STATE OFFICE  
2014 AUG 21 P 12: 26  
PHOENIX, ARIZONA

BLM Payment: The annual maintenance fees due to the U.S. Department of the Interior, Bureau of Land Management (BLM), submitted with this document on or before August 31, 2014, have been calculated by multiplying each of the 20-acre parcels in the 15 claims by \$155, resulting in a total amount due to the BLM, enclosed herewith, of two thousand three hundred twenty-five dollars (\$2,325.00).

ENTERED  
AUG 22 2014  
BY: R Am

1 NO. OF CLAIMS 15  
AMOUNT \$2325  
RECEIPT NO. 3107984  
INIT. RAM

\*\* BLM-ASO\*\*



UNITED STATES DEPARTMENT OF THE INTERIOR  
BUREAU OF LAND MANAGEMENT  
One North Central, Suite 800  
Phoenix, AZ 85004

Maintenance Fees

FOR: 2015 (September 1, 2014 – August 31, 2015)

(Cheto Partners, LLC – Mohave County, Arizona)

The following describes unpatented mining claims located in Township 14 North, Range 11 West, Section 12, Gila and Salt River Meridian, Mohave County, State of Arizona, the location notices of which are recorded in the office of the Mohave County Recorder and filed in the Arizona State Office of the Bureau of Land Management:

| Claim Name | AMC Number | Acreage |
|------------|------------|---------|
| BC 1       | 345648     | 40      |
| BC 2       | 345649     | 40      |
| BC 3       | 345650     | 80      |
| BC 4       | 345651     | 80      |

TOTAL: 4 CLAIMS

Name and Address of Owner or Claimant:

Cheto Partners, LLC  
c/o St. Cloud Mining Company  
1955 W. Grant Rd., Ste. 200  
Tucson, AZ 85745

BLM Payment: The annual maintenance fees due to the U.S. Department of the Interior, Bureau of Land Management (BLM), submitted with this document on or before August 31, 2014, have been calculated by multiplying each of the 20-acre parcels (12) in the 4 claims by \$155, resulting in a total amount due to the BLM, enclosed herewith, of one thousand eight hundred sixty dollars (\$1,860.00).

RECEIVED  
BLM AZ STATE OFFICE  
2014 AUG 21 P 12: 25  
PHOENIX, ARIZONA

1 NO. OF CLAIMS 4  
AMOUNT \$1,860  
RECEIPT NO. 3107984  
INIT. ERG

\*\* BLM-ASO \*\*

UNITED STATES DEPARTMENT OF THE INTERIOR  
 BUREAU OF LAND MANAGEMENT  
 One North Central, Suite 800  
 Phoenix, AZ 85004

Maintenance Fees

FOR: 2015 (September 1, 2014 – August 31, 2015)

(Cheto Partners, LLC – Cochise and Graham Counties, Arizona)

The following describes unpatented mining claims located in Township 11 South, Range 30 East, Section 6, Gila and Salt River Meridian, Cochise County, State of Arizona, the location notices of which are recorded in the office of the Cochise County Recorder and filed in the Arizona State Office of the Bureau of Land Management:

| Claim Name     | AMC Number | Acreage |
|----------------|------------|---------|
| Artesian No. 1 | 139217     | 20      |
| Artesian No. 2 | 139218     | 20      |
| Artesian No. 3 | 139219     | 20      |
| Artesian No. 4 | 139220     | 20      |
| Artesian No. 5 | 139221     | 20      |
| Artesian No. 6 | 139222     | 20      |
| Artesian No. 7 | 139223     | 20      |
| Artesian No. 8 | 139224     | 20      |

TOTAL: 8 CLAIMS

The following describes unpatented mining claims located in Township 11 South, Ranges 29 and 30 East, Sections 25, 30, and 31, Gila and Salt River Meridian, Graham County, State of Arizona, the location notices of which are recorded in the office of the Graham County Recorder and filed in the Arizona State Office of the Bureau of Land Management:

| Claim Name      | AMC Number | Acreage |
|-----------------|------------|---------|
| Artesian No. 9  | 139225     | 20      |
| Artesian No. 10 | 139226     | 20      |
| Artesian No. 11 | 139227     | 20      |
| Artesian No. 12 | 139228     | 20      |
| Artesian No. 13 | 139229     | 20      |
| Artesian No. 14 | 139230     | 20      |
| Artesian No. 15 | 139231     | 20      |
| Artesian No. 16 | 139232     | 20      |

TOTAL: 8 CLAIMS

Name and Address of Owner or Claimant:

Cheto Partners, LLC  
 c/o St. Cloud Mining Company  
 1955 W. Grant Rd., Ste. 200  
 Tucson, AZ 85745

RECEIVED  
 BLM AZ STATE OFFICE  
 2014 AUG 21 P 12:25  
 PHOENIX, ARIZONA

1 NO. OF CLAIMS 16  
 AMOUNT \$ 2480  
 RECEIPT NO. 3107984  
 INIT. SAG

\*\* BLM-ASO\*\*

BLM Payment: The annual —tenance fees due to the U.S. Department of Interior, Bureau of Land Management (BLM), submitted with this document on or before August 31, 2014, have been calculated by multiplying each 20-acre parcel in the 16 claims by \$155, resulting in a total amount due to the BLM, enclosed herewith, of two thousand four hundred eighty dollars (\$2,480.00).

RECEIVED  
BLM AZ STATE OFFICE  
2014 AUG 21 P 12:25  
PHOENIX, ARIZONA

**United States Department of the Interior**  
**Bureau of Land Management**  
 LANDS/RECREATION & PLANNING  
 ONE N CENTRAL AVE  
 PHOENIX, AZ 85004 -2203  
 Phone: 602-417-9200



Receipt

No: 3107984

|   |  |
|---|--|
| <b>Transaction #:</b> 3199639                                     |  |
| <b>Date of Transaction:</b> 08/21/2014                            |  |
| <b>CUSTOMER:</b>  |  |
| CHETO PARTNERS LLC<br>1401 W GLENN ST<br>TUCSON, AZ 85705-9333 US |  |

| LINE #        | QTY  | DESCRIPTION  | REMARKS         | UNIT PRICE | TOTAL             |
|---------------|------|--|-----------------|------------|-------------------|
| 1             | 1.00 | LOCATABLE MINERALS / MINING CLAIMS- NOT NEW-UNADJUD, ONE AUTH NO. ONLY / MINING CLAIM MONEY RECEIVED<br><b>CASES:</b> AMC13512/\$6665.00 | 2015 MAINT (35) | - n/a -    | 6665.00           |
| <b>TOTAL:</b> |      |  |                 |            | <b>\$6,665.00</b> |

| PAYMENT INFORMATION |           |   |                      |
|---------------------|-----------|---|----------------------|
| 1                   | AMOUNT:   | 6665.00   | POSTMARKED: N/A      |
|                     | TYPE:     | CHECK   | RECEIVED: 08/21/2014 |
|                     | CHECK NO: | 2049  |                      |
|                     | NAME:     | ST CLOUD MINING COMPANY<br>PO BOX 1670<br>TRUTH OR CONSEQUENCES NM 87901 US |                      |

|         |
|---------|
| REMARKS |
|         |

This receipt was generated by the automated BLM Collections and Billing System and is a paper representation of a portion of the official electronic record contained therein.



Maintenance Fees

FOR: 2014 (September 1, 2013 – August 31, 2014)

(Cheto Partners, LLC – Graham County, Arizona)

The following describes unpatented mining claims located in Township 11 South, Range 29 East, Sections 27 and 34, Gila and Salt River Meridian, Graham County, State of Arizona, the location notices of which are recorded in the office of the Graham County Recorder and filed in the Arizona State Office of the Bureau of Land Management:

| Claim Name | AMC Number | Acreage |
|------------|------------|---------|
| Cholla 1   | 13512      | 20      |
| Cholla 2   | 13513      | 20      |
| Cholla 3   | 13514      | 20      |
| Cholla 4   | 13515      | 20      |
| Cholla 5   | 13516      | 20      |
| Cholla 6   | 13517      | 20      |
| Cholla 7   | 13518      | 20      |
| Cholla 8   | 13519      | 20      |
| Cholla 9   | 13520      | 20      |
| Cholla 10  | 13521      | 20      |
| Cholla 11  | 13522      | 20      |
| Cholla 12  | 13523      | 20      |
| Cholla 14  | 13525      | 20      |
| Cholla 15  | 13526      | 20      |
| Cholla 16  | 13527      | 20      |

TOTAL: 15 CLAIMS

Name and Address of Owner or Claimant:

Cheto Partners, LLC  
c/o St. Cloud Mining Company  
1401 W. Glenn  
Tucson, AZ 85705

RECEIVED  
BLM AZ STATE OFFICE  
2013 AUG 26 P 12:13  
PHOENIX, ARIZONA

BLM Payment: The annual maintenance fees due to the U.S. Department of the Interior, Bureau of Land Management (BLM), submitted with this document on or before August 31, 2013, have been calculated by multiplying each of the 20-acre parcels in the 15 claims by \$140, resulting in a total amount due to the BLM, enclosed herewith, of two thousand one hundred dollars (\$2,100.00).

ENTERED  
SEP 03 2013  
BY: TS

1

# 2864601

15  
[Signature]

United States Department of the Interior  
 Bureau of Land Management  
 LANDS/RECREATION & PLANNING  
 ONE N CENTRAL AVE  
 PHOENIX, AZ 85004 -2203  
 Phone: 602-417-9200

Receipt

No:

2864601

|  |  |
|--|--|
| <b>Transaction #:</b> 2950504                                      |  |
| <b>Date of Transaction:</b> 08/26/2013                             |  |
| <b>CUSTOMER:</b>   |  |
| ST. CLOUD MINING COMPANY<br>PO BOX 196<br>WINSTON,NM 87943-0196 US |  |

| LINE #        | QTY  | DESCRIPTION  | REMARKS          | UNIT PRICE | TOTAL             |
|---------------|------|--|------------------|------------|-------------------|
| 1             | 1.00 | LOCATABLE MINERALS / MINING CLAIMS-NOT NEW-UNADJUD,ONE AUTH NO. ONLY / MINING CLAIM MONEY RECEIVED<br><b>CASES: AMC13512/\$2100.00</b> | MAINT<br>2014/15 | - n/a -    | 2100.00           |
| <b>TOTAL:</b> |      |  |                  |            | <b>\$2,100.00</b> |

| PAYMENT INFORMATION |           |  |                      |
|---------------------|-----------|--|----------------------|
| 1                   | AMOUNT:   | 2100.00  | POSTMARKED: N/A      |
|                     | TYPE:     | CHECK  | RECEIVED: 08/26/2013 |
|                     | CHECK NO: | 18884  |                      |
|                     | NAME:     | ST. CLOUD MINING COMPANY<br>PO BOX 196<br>WINSTON NM 87943-0196 US |                      |

|         |
|---------|
| REMARKS |
|         |

This receipt was generated by the automated BLM Collections and Billing System and is a paper representation of a portion of the official electronic record contained therein.

UNITED STATES DEPARTMENT OF THE INTERIOR  
BUREAU OF LAND MANAGEMENT  
One North Central, Suite 800  
Phoenix, AZ 85004

AMC 13512

Maintenance Fees

FOR: 2013 (September 1, 2012 – August 31, 2013)

(Cheto Partners, LLC – Graham County, Arizona)

The following describes unpatented mining claims located in Township 11 South, Range 29 East, Sections 27 and 34, Gila and Salt River Meridian, Graham County, State of Arizona, the location notices of which are recorded in the office of the Graham County Recorder and filed in the Arizona State Office of the Bureau of Land Management:

| Claim Name | AMC Number | Acreage |
|------------|------------|---------|
| Cholla 1   | 13512      | 20      |
| Cholla 2   | 13513      | 20      |
| Cholla 3   | 13514      | 20      |
| Cholla 4   | 13515      | 20      |
| Cholla 5   | 13516      | 20      |
| Cholla 6   | 13517      | 20      |
| Cholla 7   | 13518      | 20      |
| Cholla 8   | 13519      | 20      |
| Cholla 9   | 13520      | 20      |
| Cholla 10  | 13521      | 20      |
| Cholla 11  | 13522      | 20      |
| Cholla 12  | 13523      | 20      |
| Cholla 14  | 13525      | 20      |
| Cholla 15  | 13526      | 20      |
| Cholla 16  | 13527      | 20      |

TOTAL: 15 CLAIMS

Name and Address of Owner or Claimant:

Cheto Partners, LLC  
c/o St. Cloud Mining Company  
1401 W. Glenn  
Tucson, AZ 85705

BLM Payment: The annual maintenance fees due to the U.S. Department of the Interior, Bureau of Land Management (BLM), submitted with this document on or before August 31, 2012, have been calculated by multiplying each of the 20-acre parcels in the 15 claims by \$140, resulting in a total amount due to the BLM, enclosed herewith, of two thousand one hundred dollars (\$2,100.00).

NO. OF CLAIMS 15  
AMOUNT \$2100.00  
RECEIPT NO. 21036956  
NIT. ADA

\*\* BLM-ASO\*\*

1

ENTERED IN COMPUTER

RE 9-5-12

PHOENIX, ARIZONA

2012 AUG 21 A 11: 11

RECEIVED  
BLM AZ STATE OFFICE

**United States Department of the Interior  
Bureau of Land Management  
LANDS/RECREATION & PLANNING  
ONE N CENTRAL AVE  
PHOENIX, AZ 85004 -2203  
Phone: 602-417-9200**

Receipt

No: 2636956

|  |  |
|--|--|
| <b>Transaction #:</b> 2717558                                    |  |
| <b>Date of Transaction:</b> 08/22/2012                           |  |
| <b>CUSTOMER:</b>   |  |
| CHETO PARTNERS LLC<br>1401 W GLENN ST<br>TUCSON,AZ 85705-9333 US |  |

| LINE #        | QTY  | DESCRIPTION   | REMARKS                   | UNIT PRICE | TOTAL             |
|---------------|------|---|---------------------------|------------|-------------------|
| 1             | 1.00 | LOCATABLE MINERALS / MINING CLAIMS-NOT NEW-UNADJUD,ONE AUTH NO. ONLY / MINING CLAIM MONEY RECEIVED<br>CASES: AMC13512/\$2100.00 | MAINT FEE PYMNT (15) 2013 | - n/a -    | 2100.00           |
| <b>TOTAL:</b> |      |   |                           |            | <b>\$2,100.00</b> |

| PAYMENT INFORMATION |           |  |                      |
|---------------------|-----------|--|----------------------|
| 1                   | AMOUNT:   | 2100.00  | POSTMARKED: N/A      |
|                     | TYPE:     | CHECK  | RECEIVED: 08/21/2012 |
|                     | CHECK NO: | 17690  |                      |
|                     | NAME:     | ST CLOUD MINING COMPANY<br>PO BOX 196<br>WINSTON NM 87943 US |                      |

|         |
|---------|
| REMARKS |
|         |

This receipt was generated by the automated BLM Collections and Billing System and is a paper representation of a portion of the official electronic record contained therein.



Amc 13512

UNITED STATES DEPARTMENT OF THE INTERIOR  
BUREAU OF LAND MANAGEMENT  
One North Central, Suite 800  
Phoenix, AZ 85004

Maintenance Fees  
NO. OF CLAIMS 15  
AMOUNT 2100.  
RECEIPT NO. 2420344  
INIT. SC  
\*\* BLM-ASO\*\*

FOR: 2012 (September 1, 2011 – August 31, 2012)

(Cheto Partners, LLC – Graham County, Arizona)

The following describe unpatented mining claims located in Township 11 South, Range 29 East, Sections 27 and 34, Gila and Salt River Meridian, Graham County, State of Arizona, the location notices of which are recorded in the office of the Graham County Recorder and filed in the Arizona State Office of the Bureau of Land Management:

| Claim Name | AMC Number |
|------------|------------|
| Cholla 1   | 13512      |
| Cholla 2   | 13513      |
| Cholla 3   | 13514      |
| Cholla 4   | 13515      |
| Cholla 5   | 13516      |
| Cholla 6   | 13517      |
| Cholla 7   | 13518      |
| Cholla 8   | 13519      |
| Cholla 9   | 13520      |
| Cholla 10  | 13521      |
| Cholla 11  | 13522      |
| Cholla 12  | 13523      |
| Cholla 14  | 13525      |
| Cholla 15  | 13526      |
| Cholla 16  | 13527      |

TOTAL: 15 CLAIMS

Name and Address of Owner or Claimant:  
Cheto Partners, LLC  
c/o St. Cloud Mining Company  
P.O. Box 1905  
Cortaro, Az 85652

BLM Payment: The annual maintenance fees due to the U.S. Department of the Interior, Bureau of Land Management (BLM), submitted with this document on or before August 31, 2011, have been calculated by multiplying each of the 15 claims by \$140, resulting in a total amount due to the BLM, enclosed herewith, of two thousand one hundred dollars (\$2,100.00).

RECEIVED  
BLM AZ STATE OFFICE  
2011 AUG 30 P 1:51  
PHOENIX, ARIZONA

ENTERED INTO COMPUTER  
9/8/11 AT

**United States Department of the Interior**  
**Bureau of Land Management**  
 LANDS/RECREATION & PLANNING  
 ONE N CENTRAL AVE  
 PHOENIX, AZ 85004 -2203  
 Phone: 602-417-9200

Receipt

No: 2420344

|   |  |
|---|--|
| <b>Transaction #:</b> 2495778                                     |  |
| <b>Date of Transaction:</b> 08/30/2011                            |  |
| <b>CUSTOMER:</b>  |  |
| ST CLOUD MINING COMPANY<br>PO BOX 1670<br>T OR C,NM 87901-4670 US |  |

| LINE #        | QTY  | DESCRIPTION   | REMARKS         | UNIT PRICE | TOTAL             |
|---------------|------|---|-----------------|------------|-------------------|
| 1             | 1.00 | LOCATABLE MINERALS / MINING CLAIMS-NOT NEW-UNADJUD,ONE AUTH NO. ONLY / MINING CLAIM MONEY RECEIVED<br>CASES: AMC13512/\$2100.00 | MAINT (15) 2012 | - n/a -    | 2100.00           |
| <b>TOTAL:</b> |      |   |                 |            | <b>\$2,100.00</b> |

| PAYMENT INFORMATION |           |   |                      |
|---------------------|-----------|---|----------------------|
| 1                   | AMOUNT:   | 2100.00   | POSTMARKED: N/A      |
|                     | TYPE:     | CHECK   | RECEIVED: 08/30/2011 |
|                     | CHECK NO: | 2004  |                      |
|                     | NAME:     | ST CLOUD MINING COMPANY<br>PO BOX 1670<br>T OR C NM 87901-4670 US |                      |

|         |
|---------|
| REMARKS |
|         |

This receipt was generated by the automated BLM Collections and Billing System and is a paper representation of a portion of the official electronic record contained therein.

TIMELY FILED

Daniel T. Eyde  
Chief Technology Officer  
1401 W. Glenn  
Tucson, AZ 85705  
520.744.8845  
[deyde@stcloudmining.com](mailto:deyde@stcloudmining.com)

August 25, 2010

Bureau of Land Management  
Arizona State Office  
One North Central Avenue  
Suite 800  
Phoenix, AZ 85004-4427

AMC 353724  
AMC 345648  
AMC 400501  
AMC 13512  
AMC 139199

Dear Sirs:

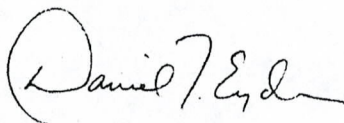
Attached is the annual rental on the following claims in Arizona we intend to hold for the 2010-11 assessment year.

Diatom 1-20 (253724 - 353743)  
Grace No. 1 - 2  
Artesian No. 1 - 16  
Cholla 1- 12, 14-16  
BC 1 - 4

57 claims total paid by St Cloud Mining Company check totaling \$7980.00

Please return the receipt and the date stamped copy to St Cloud Mining Company at the letterhead address.

Regards,



Daniel T. Eyde

RECEIVED  
BLM AZ STATE OFFICE  
2010 SEP - 2 A 8: 14  
PHOENIX, ARIZONA

Bureau of Land Management  
Arizona State Office  
One North Central Avenue  
Suite 800  
Phoenix, AZ 85004-4427

RECEIVED  
BLM AZ STATE OFFICE  
2010 SEP 2 A 8:15  
PHOENIX ARIZONA

**Re: Notice of Intention to Hold Mining Claims and Certification of Payment  
of Rental Fees in Lieu of Affidavit of Annual Assessment Work**

Gentlemen:

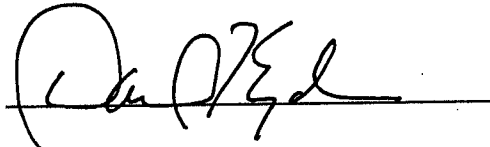
1. This Notice of Intention to Hold is made pursuant to 43 C.F.R. Subpart 3833 by St Cloud Mining Company. The Notices of Location for the following named claims are recorded in Graham County, Arizona, and have the following BLM Serial numbers:

| <u>Name of Claim</u> | <u>Book</u> | <u>Page</u> | <u>AMC. No</u>  |
|----------------------|-------------|-------------|-----------------|
| Artesian No. 9 - 16  | 342         | 385 - 400   | 139225 - 139232 |

The Artesian claims are in T. 11S., R.29 and 30E., sections 25, 30, 31.

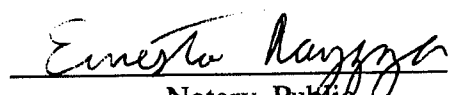
2. Pursuant to Amendment Number 18 of H.R. 5503, of the Department of the Interior and Related Agencies Appropriations Act, 1993, owner has paid an advance rental of \$140 per claim for the assessment year beginning on September 1, 2010, in lieu of recording an affidavit of performance of annual assessment work. Owner further states, however, that mineral production activities have occurred upon the Claims during the past assessment year that would have ordinarily qualified as annual assessment work.
3. The name of address of the owners of the Claim for which this Certificate is prepared is: Cheto Partners, LLC. P.O. Box 509, Cortaro, AZ 85652
4. The Claims are held and claimed by the owner for the valuable mineral contained therein, and the owner intends to continue development of the claims.

This notice is for the assessment year ending September 1, 2011.




STATE OF ARIZONA            )  
County of Pima                )        ss

The foregoing instrument was acknowledged before me this ~~23rd~~ day of August, 2010 by Daniel T. Eyde, CTO, St Cloud Mining Company. P.O. Box 1905, Cortaro, AZ 85652,

  
Notary Public

My Commission Expires: 11/30/2013





Bureau of Land Management  
 Arizona State Office  
 One North Central Avenue  
 Suite 800  
 Phoenix, AZ 85004-4427

RECEIVED  
 BLM ARIZONA STATE OFFICE  
 2010 SEP - 2 A 8 15  
 PHOENIX ARIZONA

**Re: Notice of Intention to Hold Mining Claims and Certification of Payment  
 of Rental Fees in Lieu of Affidavit of Annual Assessment Work**

Gentlemen:


1. This Notice of Intention to Hold is made pursuant to 43 C.F.R. Subpart 3833 by St Cloud Mining Company. The Notices of Location for the following-named claims are recorded in Cochise County, Arizona, and have the following BLM Serial numbers:

| <u>Name of Claim</u> | <u>Book</u> | <u>Page</u> | <u>AMC. No</u>  |
|----------------------|-------------|-------------|-----------------|
| Artesian No.1 - 8    | 1537        | 333 - 448   | 139217 - 139224 |

The Artesian claims are in T. 11S., R. 30E., section 6.


2. Pursuant to Amendment Number 18 of H.R. 5503, of the Department of the Interior and Related Agencies Appropriations Act, 1993, owner has paid an advance rental of \$140 per claim for the assessment year beginning on September 1, 2010, in lieu of recording an affidavit of performance of annual assessment work. Owner further states, however, that mineral production activities have occurred upon the Claims during the past assessment year that would have ordinarily qualified as annual assessment work.
3. The name of address of the owners of the Claim for which this Certificate is prepared is: Cheto Partners, LLC. P.O. Box 509, Cortaro, AZ 85652
4. The Claims are held and claimed by the owner for the valuable mineral contained therein, and the owner intends to continue development of the claims.

This notice is for the assessment year ending September 1, 2011.


  
 \_\_\_\_\_

STATE OF ARIZONA            )  
 County of Pima                )        ss

The foregoing instrument was acknowledged before me this 23<sup>rd</sup> day of August, 2010 by Daniel T. Eyde, CTO, St Cloud Mining Company. P.O. Box 1905, Cortaro, AZ 85652,

  
 \_\_\_\_\_  
 Notary Public

My Commission Expires: 11/30/2013



Bureau of Land Management  
Arizona State Office  
One North Central Avenue  
Suite 800  
Phoenix, AZ 85004-4427

Gentlemen:

**Re: Notice of Intention to Hold Mining Claims and Certification of Payment  
of Rental Fees in Lieu of Affidavit of Annual Assessment Work**

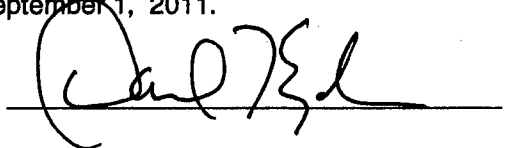
- This Notice of Intent to Hold is made pursuant to 43 C.F.R. Subpart 3833 by Dan Eyde, CTO, St Cloud Mining Company. The Notices of Location for the following named claims are recorded in Cochise County, Arizona, and have the following BLM Serial numbers:

| <u>Name of Claim</u> | <u>Record</u> | <u>AMC. No.</u> |
|----------------------|---------------|-----------------|
| Grace No. 1 - 2      | 210-11426-27  | 400501-02       |

The Grace claims are in T. 12S., R. 29E., section 2.


- Pursuant to Amendment Number 18 of H.R. 5503, of the Department of the Interior and Related Agencies Appropriations Act, 1993, owner has paid an advance rental of \$140 per claim for the assessment year beginning on September 1, 2010, in lieu of recording an affidavit of performance of annual assessment work. Owner further states, however, that mineral production activities have occurred upon the Claims during the past assessment year that would have ordinarily qualified as annual assessment work.
- The name of address of the owners of the Claim for which this certificate is prepared is: Dan, Kathy, Sean and Zach Eyde 791 W. Giaconda Way, Tucson, AZ 85704
- The Claims are held and claimed by the owner for the valuable mineral contained therein, and the owner intends to continue development of the claims.

This notice is for the assessment year ending September 1, 2011.




STATE OF ARIZONA                    )  
County of Pima                        )        ss

The foregoing instrument was acknowledged before me this 23<sup>rd</sup> day of August 2010, by Daniel T. Eyde, CTO, St Cloud Mining Company on behalf of the claimants 791 W. Giaconda Way, Tucson, AZ 85704

  
Notary Public

My Commission Expires: 11/30/2013



RECEIVED  
BLM AZ STATE OFFICE  
2010 SEP - 2 15 15  
PIMA COUNTY ARIZONA

Bureau of Land Management  
Arizona State Office  
One North Central Avenue  
Suite 800  
Phoenix, AZ 85004-4427

RECEIVED  
BLM AZ STATE OFFICE  
2010 SEP - 2 15  
PHOENIX, ARIZONA

**Re: Notice of Intention to Hold Mining Claims and Certification of Payment  
of Rental Fees in Lieu of Affidavit of Annual Assessment Work**

Gentlemen:

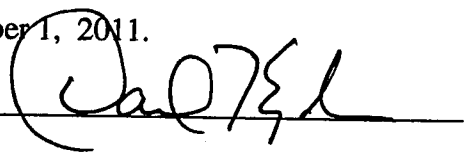
1. This Notice of Intention to Hold is made pursuant to 43 C.F.R. Subpart 3833 by St Cloud Mining Company. The Notices of Location for the following-named claims are recorded in Mohave County, Arizona, and have the following BLM Serial numbers:

| <u>Name of Claim</u> | <u>Book</u> | <u>Page</u> | <u>AMC. No</u> |
|----------------------|-------------|-------------|----------------|
| BC 1 - 4             | 2892        | 385 - 392   | 345648-345651  |

The BC 1 - 4 claims are in T. 14N., R. 11W., section 12.

2. Pursuant to Amendment Number 18 of H.R. 5503, of the Department of the Interior and Related Agencies Appropriations Act, 1993, owner has paid an advance rental of \$140 per claim for the assessment year beginning on September 1, 2010, in lieu of recording an affidavit of performance of annual assessment work. Owner further states, however, that mineral production activities have occurred upon the Claims during the past assessment year that would have ordinarily qualified as annual assessment work.
3. The name of address of the owners of the Claim for which this Certificate is prepared is: Cheto Partners, LLC. P.O. Box 509, Cortaro, AZ 85652
4. The Claims are held and claimed by the owner for the valuable mineral contained therein, and the owner intends to continue development of the claims.

This notice is for the assessment year ending September 1, 2011.




STATE OF ARIZONA            )  
County of Pima                )        ss


The foregoing instrument was acknowledged before me this 23<sup>rd</sup> day of August, 2010 by Daniel T. Eyde, St Cloud Mining Company. P.O. Box 1905, Cortaro, AZ 85652,

  
Notary Public

My Commission Expires: 11/30/2013



St. Cloud Mining Company  
P.O. Box 196  
Winston, NM 87943



RETURN RECEIPT  
REQUESTED

PLACE STICKER AT TOP OF ENVELOPE TO THE RIGHT  
OF THE RETURN ADDRESS, FOLD AT DOTTED LINE  
**CERTIFIED MAIL™**



7004 1350 0001 8640 3903

Bureau of Land Mgmt.  
Arizona St. Office  
One No Central Ave #800  
Phoenix, AZ 85004-4427



**United States Department of the Interior**  
**Bureau of Land Management**  
 LANDS/RECREATION & PLANNING  
 ONE N CENTRAL AVE  
 PHOENIX, AZ 85004 -2203  
 Phone:

Receipt

No: 2211580

|  |  |
|--|--|
| <b>Transaction #:</b> 2281680                                      |  |
| <b>Date of Transaction:</b> 09/08/2010                             |  |
| <b>CUSTOMER:</b>   |  |
| ST. CLOUD MINING COMPANY<br>PO BOX 196<br>WINSTON,NM 87943-0196 US |  |

| LINE #        | QTY  | DESCRIPTION  | REMARKS          | UNIT PRICE | TOTAL             |
|---------------|------|--|------------------|------------|-------------------|
| 1             | 1.00 | LOCATABLE MINERALS / MINING CLAIMS-NOT NEW-UNADJUD,ONE AUTH NO. ONLY / MINING CLAIM MONEY RECEIVED<br>CASES: AMC139225/\$7980.00 | MAINT<br>2011/57 | - n/a -    | 7980.00           |
| <b>TOTAL:</b> |      |  |                  |            | <b>\$7,980.00</b> |

| PAYMENT INFORMATION |           |  |                      |
|---------------------|-----------|--|----------------------|
| 1                   | AMOUNT:   | 7980.00  | POSTMARKED: N/A      |
|                     | TYPE:     | CHECK  | RECEIVED: 09/08/2010 |
|                     | CHECK NO: | 216  |                      |
|                     | NAME:     | ST. CLOUD MINING COMPANY<br>PO BOX 196<br>WINSTON NM 87943-0196 US |                      |

|         |
|---------|
| REMARKS |
|         |

This receipt was generated by the automated BLM Collections and Billing System and is a paper representation of a portion of the official electronic record contained therein.

UNITED STATES DEPARTMENT OF INTERIOR  
BUREAU OF LAND MANAGEMENT

CLAIM NAME/NUMBER INDEX

Case Disp Txt = ACTIVE

County: PINAL

| <u>Claim Name/Number</u> | <u>Serial Number</u> | <u>Claimant(s)</u> | <u>Mer</u> | <u>Tw</u>       | <u>Range</u> | <u>Sec</u> | <u>Subdiv</u> | <u>Location Date</u> | <u>Case Closed</u> |            |  |
|--------------------------|----------------------|--------------------|------------|-----------------|--------------|------------|---------------|----------------------|--------------------|------------|--|
| DIATOM NO 1              | AMC353724            | AMEEN EDWARD       | 14         | 0090S           | 0170E        | 013        | NW SW         | 02/20/2000           |                    |            |  |
|                          |                      | BOYER DEBORAH K    | 14         | 0090S           | 0170E        | 013        | NW SW         | 02/20/2000           |                    |            |  |
|                          |                      | ESPEGREN BERTHIL   | 14         | 0090S           | 0170E        | 013        | NW SW         | 02/20/2000           |                    |            |  |
|                          |                      | GREENFELDER GLEN E | 14         | 0090S           | 0170E        | 013        | NW SW         | 02/20/2000           |                    |            |  |
|                          |                      | KANTOR BEVERLY B   | 14         | 0090S           | 0170E        | 013        | NW SW         | 02/20/2000           |                    |            |  |
|                          |                      | KANTOR JONATHAN H  | 14         | 0090S           | 0170E        | 013        | NW SW         | 02/20/2000           |                    |            |  |
|                          |                      | PARROTT PAUL R     | 14         | 0090S           | 0170E        | 013        | NW SW         | 02/20/2000           |                    |            |  |
|                          |                      | SEIBERT J WARD     | 14         | 0090S           | 0170E        | 013        | NW SW         | 02/20/2000           |                    |            |  |
|                          |                      | DIATOM NO 10       | AMC353733  | AMEEN EDWARD    | 14           | 0090S      | 0180E         | 030                  | NW                 | 02/18/2000 |  |
|                          |                      |                    |            | BOYER DEBORAH K | 14           | 0090S      | 0180E         | 030                  | NW                 | 02/18/2000 |  |
| ESPEGREN BERTHIL         | 14                   |                    |            | 0090S           | 0180E        | 030        | NW            | 02/18/2000           |                    |            |  |
| GREENFELDER GLEN E       | 14                   |                    |            | 0090S           | 0180E        | 030        | NW            | 02/18/2000           |                    |            |  |
| KANTOR BEVERLY B         | 14                   |                    |            | 0090S           | 0180E        | 030        | NW            | 02/18/2000           |                    |            |  |
| KANTOR JONATHAN H        | 14                   |                    |            | 0090S           | 0180E        | 030        | NW            | 02/18/2000           |                    |            |  |
| PARROTT PAUL R           | 14                   |                    |            | 0090S           | 0180E        | 030        | NW            | 02/18/2000           |                    |            |  |
| SEIBERT J WARD           | 14                   |                    |            | 0090S           | 0180E        | 030        | NW            | 02/18/2000           |                    |            |  |
| DIATOM NO 11             | AMC353734            |                    |            | AMEEN EDWARD    | 14           | 0090S      | 0180E         | 018                  | NE                 | 02/19/2000 |  |
|                          |                      |                    |            | BOYER DEBORAH K | 14           | 0090S      | 0180E         | 018                  | NE                 | 02/19/2000 |  |
|                          |                      | ESPEGREN BERTHIL   | 14         | 0090S           | 0180E        | 018        | NE            | 02/19/2000           |                    |            |  |
|                          |                      | GREENFELDER GLEN E | 14         | 0090S           | 0180E        | 018        | NE            | 02/19/2000           |                    |            |  |
|                          |                      | KANTOR BEVERLY B   | 14         | 0090S           | 0180E        | 018        | NE            | 02/19/2000           |                    |            |  |
|                          |                      | KANTOR JONATHAN H  | 14         | 0090S           | 0180E        | 018        | NE            | 02/19/2000           |                    |            |  |
|                          |                      | PARROTT PAUL R     | 14         | 0090S           | 0180E        | 018        | NE            | 02/19/2000           |                    |            |  |
|                          |                      | SEIBERT J WARD     | 14         | 0090S           | 0180E        | 018        | NE            | 02/19/2000           |                    |            |  |
|                          |                      | DIATOM NO 12       | AMC353735  | AMEEN EDWARD    | 14           | 0090S      | 0180E         | 018                  | SE                 | 02/18/2000 |  |
|                          |                      |                    |            | BOYER DEBORAH K | 14           | 0090S      | 0180E         | 018                  | SE                 | 02/18/2000 |  |
| ESPEGREN BERTHIL         | 14                   |                    |            | 0090S           | 0180E        | 018        | SE            | 02/18/2000           |                    |            |  |
| GREENFELDER GLEN E       | 14                   |                    |            | 0090S           | 0180E        | 018        | SE            | 02/18/2000           |                    |            |  |
| KANTOR BEVERLY B         | 14                   |                    |            | 0090S           | 0180E        | 018        | SE            | 02/18/2000           |                    |            |  |
| KANTOR JONATHAN H        | 14                   |                    |            | 0090S           | 0180E        | 018        | SE            | 02/18/2000           |                    |            |  |
| PARROTT PAUL R           | 14                   |                    |            | 0090S           | 0180E        | 018        | SE            | 02/18/2000           |                    |            |  |
| SEIBERT J WARD           | 14                   |                    |            | 0090S           | 0180E        | 018        | SE            | 02/18/2000           |                    |            |  |
| DIATOM NO 13             | AMC353736            |                    |            | AMEEN EDWARD    | 14           | 0090S      | 0180E         | 019                  | NE                 | 02/18/2000 |  |
|                          |                      |                    |            | BOYER DEBORAH K | 14           | 0090S      | 0180E         | 019                  | NE                 | 02/18/2000 |  |
|                          |                      | ESPEGREN BERTHIL   | 14         | 0090S           | 0180E        | 019        | NE            | 02/18/2000           |                    |            |  |

\*DISCLOSURE\* ALL INFORMATION RECEIVED IN THIS OFFICE MAY NOT YET BE LISTED ON THIS REPORT. NAMES AND ADDRESSES ARE ENTERED AS THEY APPEAR ON THE LOCATION NOTICE OR ARE ABBREVIATED TO FIT LIMITED SPACE; THEREFORE, THEY MAY NOT APPEAR IN THE EXPECTED SEQUENCE. A BLANK LATEST ASSESSMENT YEAR IN THIS REPORT DOES NOT CONSTITUTE AN ABANDONED CLAIM.

UNITED STATES DEPARTMENT OF INTERIOR  
BUREAU OF LAND MANAGEMENT

Run Date: 09/21/2011  
Page 2 of 5

CLAIM NAME/NUMBER INDEX

Case Disp Txt = ACTIVE

| DIATOM NO    | AMC       | NAME               | 14 | 0090S | 0180E | 019 | NE    | DATE       |
|--------------|-----------|--------------------|----|-------|-------|-----|-------|------------|
| DIATOM NO 14 | AMC353737 | GREENFELDER GLEN E | 14 | 0090S | 0180E | 019 | NE    | 02/18/2000 |
|              |           | KANTOR BEVERLY B   | 14 | 0090S | 0180E | 019 | NE    | 02/18/2000 |
|              |           | KANTOR JONATHAN H  | 14 | 0090S | 0180E | 019 | NE    | 02/18/2000 |
|              |           | PARROTT PAUL R     | 14 | 0090S | 0180E | 019 | NE    | 02/18/2000 |
|              |           | SEIBERT J WARD     | 14 | 0090S | 0180E | 019 | NE    | 02/18/2000 |
|              |           | AMEEN EDWARD       | 14 | 0090S | 0180E | 019 | SE    | 02/20/2000 |
|              |           | BOYER DEBORAH K    | 14 | 0090S | 0180E | 019 | SE    | 02/20/2000 |
|              |           | ESPEGREN BERTHIL   | 14 | 0090S | 0180E | 019 | SE    | 02/20/2000 |
|              |           | GREENFELDER GLEN E | 14 | 0090S | 0180E | 019 | SE    | 02/20/2000 |
|              |           | KANTOR BEVERLY B   | 14 | 0090S | 0180E | 019 | SE    | 02/20/2000 |
| DIATOM NO 15 | AMC353738 | KANTOR JONATHAN H  | 14 | 0090S | 0180E | 019 | SE    | 02/20/2000 |
|              |           | PARROTT PAUL R     | 14 | 0090S | 0180E | 019 | SE    | 02/20/2000 |
|              |           | SEIBERT J WARD     | 14 | 0090S | 0180E | 019 | SE    | 02/20/2000 |
|              |           | AMEEN EDWARD       | 14 | 0090S | 0180E | 019 | SE    | 02/20/2000 |
|              |           | BOYER DEBORAH K    | 14 | 0090S | 0180E | 030 | NE    | 02/20/2000 |
|              |           | ESPEGREN BERTHIL   | 14 | 0090S | 0180E | 030 | NE    | 02/20/2000 |
|              |           | GREENFELDER GLEN E | 14 | 0090S | 0180E | 030 | NE    | 02/20/2000 |
|              |           | KANTOR BEVERLY B   | 14 | 0090S | 0180E | 030 | NE    | 02/20/2000 |
|              |           | KANTOR JONATHAN H  | 14 | 0090S | 0180E | 030 | NE    | 02/20/2000 |
|              |           | PARROTT PAUL R     | 14 | 0090S | 0180E | 030 | NE    | 02/20/2000 |
| DIATOM NO 16 | AMC353739 | SEIBERT J WARD     | 14 | 0090S | 0180E | 030 | NE    | 02/20/2000 |
|              |           | AMEEN EDWARD       | 14 | 0090S | 0180E | 017 | SW    | 02/19/2000 |
|              |           | BOYER DEBORAH K    | 14 | 0090S | 0180E | 017 | SW    | 02/19/2000 |
|              |           | ESPEGREN BERTHIL   | 14 | 0090S | 0180E | 017 | SW    | 02/19/2000 |
|              |           | GREENFELDER GLEN E | 14 | 0090S | 0180E | 017 | SW    | 02/19/2000 |
|              |           | KANTOR BEVERLY B   | 14 | 0090S | 0180E | 017 | SW    | 02/19/2000 |
|              |           | KANTOR JONATHAN H  | 14 | 0090S | 0180E | 017 | SW    | 02/19/2000 |
|              |           | PARROTT PAUL R     | 14 | 0090S | 0180E | 017 | SW    | 02/19/2000 |
|              |           | SEIBERT J WARD     | 14 | 0090S | 0180E | 017 | SW    | 02/19/2000 |
|              |           | AMEEN EDWARD       | 14 | 0090S | 0180E | 017 | SW    | 02/19/2000 |
| DIATOM NO 17 | AMC353740 | BOYER DEBORAH K    | 14 | 0090S | 0180E | 020 | NW    | 02/18/2000 |
|              |           | ESPEGREN BERTHIL   | 14 | 0090S | 0180E | 020 | NW    | 02/18/2000 |
|              |           | GREENFELDER GLEN E | 14 | 0090S | 0180E | 020 | NW    | 02/18/2000 |
|              |           | KANTOR BEVERLY B   | 14 | 0090S | 0180E | 020 | NW    | 02/18/2000 |
|              |           | KANTOR JONATHAN H  | 14 | 0090S | 0180E | 020 | NW    | 02/18/2000 |
|              |           | PARROTT PAUL R     | 14 | 0090S | 0180E | 020 | NW    | 02/18/2000 |
|              |           | SEIBERT J WARD     | 14 | 0090S | 0180E | 020 | NW    | 02/18/2000 |
|              |           | AMEEN EDWARD       | 14 | 0090S | 0180E | 020 | NW    | 02/18/2000 |
|              |           | BOYER DEBORAH K    | 14 | 0090S | 0180E | 020 | NW SW | 02/20/2000 |
|              |           | ESPEGREN BERTHIL   | 14 | 0090S | 0180E | 020 | NW SW | 02/20/2000 |
| DIATOM NO 18 | AMC353741 |                    | 14 | 0090S | 0180E | 020 | NW SW | 02/20/2000 |
|              |           |                    | 14 | 0090S | 0180E | 020 | NW SW | 02/20/2000 |

\*DISCLOSURE\* ALL INFORMATION RECEIVED IN THIS OFFICE MAY NOT YET BE LISTED ON THIS REPORT. NAMES AND ADDRESSES ARE ENTERED AS THEY APPEAR ON THE LOCATION NOTICE OR ARE ABBREVIATED TO FIT LIMITED SPACE; THEREFORE, THEY MAY NOT APPEAR IN THE EXPECTED SEQUENCE. A BLANK LATEST ASSESSMENT YEAR IN THIS REPORT DOES NOT CONSTITUTE AN ABANDONED CLAIM.

UNITED STATES DEPARTMENT OF INTERIOR  
BUREAU OF LAND MANAGEMENT

Run Date: 09/21/201  
Page 3 of 5

CLAIM NAME/NUMBER INDEX

Case Disp Txt = ACTIVE

|              |           |                    |    |       |       |     |       |            |
|--------------|-----------|--------------------|----|-------|-------|-----|-------|------------|
| DIATOM NO 19 | AMC353742 | GREENFELDER GLEN E | 14 | 0090S | 0180E | 020 | NW SW | 02/20/2000 |
|              |           | KANTOR BEVERLY B   | 14 | 0090S | 0180E | 020 | NW SW | 02/20/2000 |
|              |           | KANTOR JONATHAN H  | 14 | 0090S | 0180E | 020 | NW SW | 02/20/2000 |
|              |           | PARROTT PAUL R     | 14 | 0090S | 0180E | 020 | NW SW | 02/20/2000 |
|              |           | SEIBERT J WARD     | 14 | 0090S | 0180E | 020 | NW SW | 02/20/2000 |
|              |           | AMEEN EDWARD       | 14 | 0090S | 0180E | 020 | SW    | 02/20/2000 |
|              |           | BOYER DEBORAH K    | 14 | 0090S | 0180E | 029 | NW    | 02/20/2000 |
|              |           | ESPEGREN BERTHIL   | 14 | 0090S | 0180E | 020 | SW    | 02/20/2000 |
|              |           | GREENFELDER GLEN E | 14 | 0090S | 0180E | 029 | NW    | 02/20/2000 |
|              |           | KANTOR BEVERLY B   | 14 | 0090S | 0180E | 020 | SW    | 02/20/2000 |
| DIATOM NO 2  | AMC353725 | KANTOR JONATHAN H  | 14 | 0090S | 0180E | 029 | NW    | 02/20/2000 |
|              |           | PARROTT PAUL R     | 14 | 0090S | 0180E | 029 | NW    | 02/20/2000 |
|              |           | SEIBERT J WARD     | 14 | 0090S | 0180E | 029 | NW    | 02/20/2000 |
|              |           | AMEEN EDWARD       | 14 | 0090S | 0180E | 029 | NW    | 02/20/2000 |
|              |           | BOYER DEBORAH K    | 14 | 0090S | 0170E | 013 | SW    | 02/20/2000 |
|              |           | ESPEGREN BERTHIL   | 14 | 0090S | 0170E | 024 | NW    | 02/20/2000 |
|              |           | GREENFELDER GLEN E | 14 | 0090S | 0170E | 013 | SW    | 02/20/2000 |
|              |           | KANTOR BEVERLY B   | 14 | 0090S | 0170E | 024 | NW    | 02/20/2000 |
|              |           | KANTOR JONATHAN H  | 14 | 0090S | 0170E | 013 | SW    | 02/20/2000 |
|              |           | PARROTT PAUL R     | 14 | 0090S | 0170E | 024 | NW    | 02/20/2000 |
| DIATOM NO 20 | AMC353743 | SEIBERT J WARD     | 14 | 0090S | 0170E | 013 | SW    | 02/20/2000 |
|              |           | AMEEN EDWARD       | 14 | 0090S | 0170E | 024 | NW    | 02/20/2000 |
|              |           | BOYER DEBORAH K    | 14 | 0090S | 0180E | 029 | NW SW | 02/20/2000 |
|              |           | ESPEGREN BERTHIL   | 14 | 0090S | 0180E | 029 | NW SW | 02/20/2000 |
|              |           |                    | 14 | 0090S | 0180E | 029 | NW SW | 02/20/2000 |

\*DISCLOSURE\* ALL INFORMATION RECEIVED IN THIS OFFICE MAY NOT YET BE LISTED ON THIS REPORT. NAMES AND ADDRESSES ARE ENTERED AS THEY APPEAR ON THE LOCATION NOTICE OR ARE ABBREVIATED TO FIT LIMITED SPACE; THEREFORE, THEY MAY NOT APPEAR IN THE EXPECTED SEQUENCE. A BLANK LATEST ASSESSMENT YEAR IN THIS REPORT DOES NOT CONSTITUTE AN ABANDONED CLAIM.



UNITED STATES DEPARTMENT OF INTERIOR  
BUREAU OF LAND MANAGEMENT

CLAIM NAME/NUMBER INDEX

Case Disp Txt = ACTIVE

| DIATOM NO   | AMC       | NAME               | 14 | 0090S | 0180E | 029 | NW SW | DATE       |
|-------------|-----------|--------------------|----|-------|-------|-----|-------|------------|
| DIATOM NO 3 | AMC353726 | GREENFELDER GLEN E | 14 | 0090S | 0180E | 029 | NW SW | 02/20/2000 |
|             |           | KANTOR BEVERLY B   | 14 | 0090S | 0180E | 029 | NW SW | 02/20/2000 |
|             |           | KANTOR JONATHAN H  | 14 | 0090S | 0180E | 029 | NW SW | 02/20/2000 |
|             |           | PARROTT PAUL R     | 14 | 0090S | 0180E | 029 | NW SW | 02/20/2000 |
|             |           | SEIBERT J WARD     | 14 | 0090S | 0180E | 029 | NW SW | 02/20/2000 |
|             |           | AMEEN EDWARD       | 14 | 0090S | 0170E | 013 | NE    | 02/19/2000 |
|             |           | BOYER DEBORAH K    | 14 | 0090S | 0170E | 013 | NE    | 02/19/2000 |
|             |           | ESPEGREN BERTHIL   | 14 | 0090S | 0170E | 013 | NE    | 02/19/2000 |
|             |           | GREENFELDER GLEN E | 14 | 0090S | 0170E | 013 | NE    | 02/19/2000 |
|             |           | KANTOR BEVERLY B   | 14 | 0090S | 0170E | 013 | NE    | 02/19/2000 |
| DIATOM NO 4 | AMC353727 | KANTOR JONATHAN H  | 14 | 0090S | 0170E | 013 | NE    | 02/19/2000 |
|             |           | PARROTT PAUL R     | 14 | 0090S | 0170E | 013 | NE    | 02/19/2000 |
|             |           | SEIBERT J WARD     | 14 | 0090S | 0170E | 013 | NE    | 02/19/2000 |
|             |           | AMEEN EDWARD       | 14 | 0090S | 0170E | 013 | NE    | 02/19/2000 |
|             |           | BOYER DEBORAH K    | 14 | 0090S | 0170E | 013 | SE    | 02/18/2000 |
|             |           | ESPEGREN BERTHIL   | 14 | 0090S | 0170E | 013 | SE    | 02/18/2000 |
|             |           | GREENFELDER GLEN E | 14 | 0090S | 0170E | 013 | SE    | 02/18/2000 |
|             |           | KANTOR BEVERLY B   | 14 | 0090S | 0170E | 013 | SE    | 02/18/2000 |
|             |           | KANTOR JONATHAN H  | 14 | 0090S | 0170E | 013 | SE    | 02/18/2000 |
|             |           | PARROTT PAUL R     | 14 | 0090S | 0170E | 013 | SE    | 02/18/2000 |
| DIATOM NO 5 | AMC353728 | SEIBERT J WARD     | 14 | 0090S | 0170E | 013 | SE    | 02/18/2000 |
|             |           | AMEEN EDWARD       | 14 | 0090S | 0170E | 024 | NE    | 02/18/2000 |
|             |           | BOYER DEBORAH K    | 14 | 0090S | 0170E | 024 | NE    | 02/18/2000 |
|             |           | ESPEGREN BERTHIL   | 14 | 0090S | 0170E | 024 | NE    | 02/18/2000 |
|             |           | GREENFELDER GLEN E | 14 | 0090S | 0170E | 024 | NE    | 02/18/2000 |
|             |           | KANTOR BEVERLY B   | 14 | 0090S | 0170E | 024 | NE    | 02/18/2000 |
|             |           | KANTOR JONATHAN H  | 14 | 0090S | 0170E | 024 | NE    | 02/18/2000 |
|             |           | PARROTT PAUL R     | 14 | 0090S | 0170E | 024 | NE    | 02/18/2000 |
|             |           | SEIBERT J WARD     | 14 | 0090S | 0170E | 024 | NE    | 02/18/2000 |
|             |           | AMEEN EDWARD       | 14 | 0090S | 0180E | 018 | NW    | 02/19/2000 |
| DIATOM NO 6 | AMC353729 | BOYER DEBORAH K    | 14 | 0090S | 0180E | 018 | NW    | 02/19/2000 |
|             |           | ESPEGREN BERTHIL   | 14 | 0090S | 0180E | 018 | NW    | 02/19/2000 |
|             |           | GREENFELDER GLEN E | 14 | 0090S | 0180E | 018 | NW    | 02/19/2000 |
|             |           | KANTOR BEVERLY B   | 14 | 0090S | 0180E | 018 | NW    | 02/19/2000 |
|             |           | KANTOR JONATHAN H  | 14 | 0090S | 0180E | 018 | NW    | 02/19/2000 |
|             |           | PARROTT PAUL R     | 14 | 0090S | 0180E | 018 | NW    | 02/19/2000 |
|             |           | SEIBERT J WARD     | 14 | 0090S | 0180E | 018 | NW    | 02/19/2000 |
|             |           | AMEEN EDWARD       | 14 | 0090S | 0180E | 018 | SW    | 02/18/2000 |
|             |           | BOYER DEBORAH K    | 14 | 0090S | 0180E | 018 | SW    | 02/18/2000 |
|             |           | ESPEGREN BERTHIL   | 14 | 0090S | 0180E | 018 | SW    | 02/18/2000 |
| DIATOM NO 7 | AMC353730 |                    |    |       |       |     |       |            |

\*DISCLOSURE\* ALL INFORMATION RECEIVED IN THIS OFFICE MAY NOT YET BE LISTED ON THIS REPORT. NAMES AND ADDRESSES ARE ENTERED AS THEY APPEAR ON THE LOCATION NOTICE OR ARE ABBREVIATED TO FIT LIMITED SPACE; THEREFORE, THEY MAY NOT APPEAR IN THE EXPECTED SEQUENCE. A BLANK LATEST ASSESSMENT YEAR IN THIS REPORT DOES NOT CONSTITUTE AN ABANDONED CLAIM.

UNITED STATES DEPARTMENT OF INTERIOR  
BUREAU OF LAND MANAGEMENT

Run Date: 09/21/201  
Page 5 of 5

CLAIM NAME/NUMBER INDEX

Case Disp Txt = ACTIVE

|             |           |                    |    |       |       |     |    |            |
|-------------|-----------|--------------------|----|-------|-------|-----|----|------------|
| DIATOM NO 8 | AMC353731 | GREENFELDER GLEN E | 14 | 0090S | 0180E | 018 | SW | 02/18/2000 |
|             |           | KANTOR BEVERLY B   | 14 | 0090S | 0180E | 018 | SW | 02/18/2000 |
|             |           | KANTOR JONATHAN H  | 14 | 0090S | 0180E | 018 | SW | 02/18/2000 |
|             |           | PARROTT PAUL R     | 14 | 0090S | 0180E | 018 | SW | 02/18/2000 |
|             |           | SEIBERT J WARD     | 14 | 0090S | 0180E | 018 | SW | 02/18/2000 |
|             |           | AMEEN EDWARD       | 14 | 0090S | 0180E | 019 | NW | 02/18/2000 |
|             |           | BOYER DEBORAH K    | 14 | 0090S | 0180E | 019 | NW | 02/18/2000 |
|             |           | ESPEGREN BERTHIL   | 14 | 0090S | 0180E | 019 | NW | 02/18/2000 |
|             |           | GREENFELDER GLEN E | 14 | 0090S | 0180E | 019 | NW | 02/18/2000 |
|             |           | KANTOR BEVERLY B   | 14 | 0090S | 0180E | 019 | NW | 02/18/2000 |
|             |           | KANTOR JONATHAN H  | 14 | 0090S | 0180E | 019 | NW | 02/18/2000 |
|             |           | PARROTT PAUL R     | 14 | 0090S | 0180E | 019 | NW | 02/18/2000 |
|             |           | SEIBERT J WARD     | 14 | 0090S | 0180E | 019 | NW | 02/18/2000 |
| DIATOM NO 9 | AMC353732 | AMEEN EDWARD       | 14 | 0090S | 0180E | 019 | NW | 02/18/2000 |
|             |           | BOYER DEBORAH K    | 14 | 0090S | 0180E | 019 | SW | 02/18/2000 |
|             |           | ESPEGREN BERTHIL   | 14 | 0090S | 0180E | 019 | SW | 02/18/2000 |
|             |           | GREENFELDER GLEN E | 14 | 0090S | 0180E | 019 | SW | 02/18/2000 |
|             |           | KANTOR BEVERLY B   | 14 | 0090S | 0180E | 019 | SW | 02/18/2000 |
|             |           | KANTOR JONATHAN H  | 14 | 0090S | 0180E | 019 | SW | 02/18/2000 |
|             |           | PARROTT PAUL R     | 14 | 0090S | 0180E | 019 | SW | 02/18/2000 |
|             |           | SEIBERT J WARD     | 14 | 0090S | 0180E | 019 | SW | 02/18/2000 |

\*DISCLOSURE\* ALL INFORMATION RECEIVED IN THIS OFFICE MAY NOT YET BE LISTED ON THIS REPORT. NAMES AND ADDRESSES ARE ENTERED AS THEY APPEAR ON THE LOCATION NOTICE OR ARE ABBREVIATED TO FIT LIMITED SPACE; THEREFORE, THEY MAY NOT APPEAR IN THE EXPECTED SEQUENCE. A BLANK LATEST ASSESSMENT YEAR IN THIS REPORT DOES NOT CONSTITUTE AN ABANDONED CLAIM.

Bureau of Land Management  
Arizona State Office  
One North Central Avenue  
Suite 800  
Phoenix, AZ 85004-4427

**Re: Notice of Intention to Hold Mining Claims and Certification of Payment  
of Rental Fees in Lieu of Affidavit of Annual Assessment Work**

Gentlemen:

1. This Notice of Intention to Hold is made pursuant to 43 C.F.R. Subpart 3833 by Zeox Mineral Materials Corp The Notices of Location for the following-named claims are recorded in Graham County, Arizona, and have the following BLM Serial numbers:

| <u>Name of Claim</u> | <u>Book</u> | <u>Page</u> | <u>AMC. No</u> |
|----------------------|-------------|-------------|----------------|
| Cholla 1- 12         | 95          | 565 - 576   | 13512 - 13523  |
| Cholla 14-16         | 95          | 578 - 580   | 13525 - 13527  |

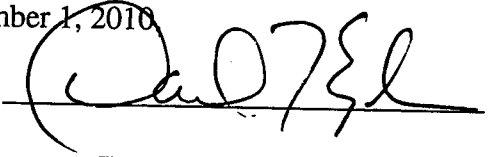
The Cholla claims are in T. 11S., R.29E., sections 27, 34.

2. Pursuant to Amendment Number 18 of H.R. 5503, of the Department of the Interior and Related Agencies Appropriations Act, 1993, owner has paid an advance rental of \$140 per claim for the assessment year beginning on September 1, 2009, in lieu of recording an affidavit of performance of annual assessment work. Owner further states, however, that mineral production activities have occurred upon the Claims during the past assessment year that would have ordinarily qualified as annual assessment work.
3. The name of address of the owners of the Claim for which this Certificate is prepared is: Cheto Partners, LLC. P.O. Box 509, Cortaro, AZ 85652
4. The Claims are held and claimed by the owner for the valuable mineral contained therein, and the owner intends to continue development of the claims.

This notice is for the assessment year ending September 1, 2010

RECEIVED  
BLM AZ STATE OFFICE  
2009 AUG -4 A 10: 23  
PHOENIX, ARIZONA

STATE OF ARIZONA )  
County of Pima ) ss




The foregoing instrument was acknowledged before me this 24th day of July, 2009 by Daniel T. Eyde, President, Zeox Mineral Materials Corp. P.O. Box 1905, Cortaro, AZ 85652,

*Linda Buraw*  
Notary Public

15/50

My Commission Expires: *April 02, 2012*



ENTERED INTO COMPUTER  
*8/21/09 DJJ*

United States Department of the Interior

Bureau of Land Management  
 BUSINESS & SUPPORT SVCS DIV  
 ONE N CENTRAL AVE SUITE 800  
 PHOENIX, AZ 85004 -4427  
 Phone: (602) 417-9200

Receipt

No: 1969931

|  |   |
|--|---|
| <b>Transaction #:</b> 2033788          |   |
| <b>Date of Transaction:</b> 08/04/2009 |   |
| <b>CUSTOMER:</b>                       | GSA RESOURCES INC<br>PO BOX 509<br>CORTARO,AZ 85652-0509 US |

| LINE #        | QTY  | DESCRIPTION  | REMARKS    | UNIT PRICE | TOTAL             |
|---------------|------|--|------------|------------|-------------------|
| 1             | 1.00 | LOCATABLE MINERALS / MINING CLAIMS-NOT NEW-UNADJUD,ONE AUTH NO. ONLY / MINING CLAIM MONEY RECEIVED<br><b>CASES: AMC13512/\$2100.00</b> | MAINT (15) | - n/a -    | 2100.00           |
| <b>TOTAL:</b> |      |  |            |            | <b>\$2,100.00</b> |

| PAYMENT INFORMATION   |               |   |             |            |  |
|---|---------------|---|-------------|------------|--|
| NOTE: Items will appear on credit card statement as "Bureau of Land Mgmt CO". |               |   |             |            |  |
| 1   | AMOUNT:       | 1100.00   | POSTMARKED: | N/A        |  |
|   | TYPE:         | CREDIT CARD   | RECEIVED:   | 08/04/2009 |  |
|   | NAME:         | GSA RESOURCES INC<br>PO BOX 509<br>CORTARO AZ 85652-0509 US |             |            |  |
|   | CARD NO:      | XXXXXXXXXXXX2004  | AUTH CODE:  | 188061     |  |
|   | NAME ON CARD: | DANIEL T EYDE GSA RESOURCES INC                             |             |            |  |
|   | EXPIRES:      | 02/2010   |             |            |  |
|   | SIGNATURE:    |   |             |            |  |
| 2   | AMOUNT:       | 1000.00   | POSTMARKED: | N/A        |  |
|   | TYPE:         | CREDIT CARD   | RECEIVED:   | 08/04/2009 |  |
|   | NAME:         | GSA RESOURCES INC<br>PO BOX 509<br>CORTARO AZ 85652-0509 US |             |            |  |
|   | CARD NO:      | XXXXXXXXXXXX9315  | AUTH CODE:  | 069748     |  |
|   | NAME ON CARD: | DANIEL T EYDE GSA RESOURCES INC                             |             |            |  |
|   | EXPIRES:      | 02/2012   |             |            |  |
|   | SIGNATURE:    |   |             |            |  |

|         |
|---------|
| REMARKS |
|---------|



AMC 366856  
Ame 139199  
AMC 353724  
AMC 13512  
AMC 345648

Bureau of Land Management  
Arizona State Office  
One North Central Avenue  
Suite 800  
Phoenix, AZ 85004-4427

Gentlemen:

**Re: Notice of Intention to Hold Mining Claims and Certification of Payment of Rental Fees in Lieu of Affidavit of Annual Assessment Work**

1. This Notice of Intent to Hold is made pursuant to 43 C.F.R. Subpart 3833 by Zeox Mineral Materials Corp. The Notices of Location for the following-named claims are recorded in Cochise County, Arizona, and have the following BLM Serial numbers:

| <u>Name of Claim</u> | <u>Record</u> | <u>AMC. No.</u> |
|----------------------|---------------|-----------------|
| Grace No. 1 - 2      | 050828741-42  | 366856-57       |

The Grace claims are in T.12S., R. 29E., section 2.

- Pursuant to Amendment Number 18 of H.R. 5503, of the Department of the Interior and Related Agencies Appropriations Act, 1993, owner has paid an advance rental of \$125 per claim for the assessment year beginning on September 1, 2008, in lieu of recording an affidavit of performance of annual assessment work. Owner further states, however, that mineral production activities have occurred upon the Claims during the past assessment year that would have ordinarily qualified as annual assessment work.
- The name of address of the owners of the Claim for which this certificate is prepared is: Dan, Kathy, Sean and Zach Eyde 791 W. Giaconda Way, Tucson, AZ 85704
- The Claims are held and claimed by the owner for the valuable mineral contained therein and the owner intends to continue development of the claims.


This notice is for the assessment year ending September 1, 2009.

STATE OF ARIZONA )  
County of Pima ) ss

The foregoing instrument was acknowledged before me this 27th day of August, 2008, by Daniel T. Eyde, President - Zeox Mineral Materials Corp on behalf of the claimants, P.O. Box 1905, Cortaro, AZ 85752.

*Linda Bureau*  
Notary Public

My Commission Expires: *April 2, 2012*



SEP 12 '08  
ENTERED INTO COMPUTER  
SEP 12 '08

RECEIVED  
BLM AZ STATE OFFI  
2008 SEP - 2 A T :  
PHOENIX ARIZON



**Zeox Mineral Materials Corp.**

August 28, 2008

Bureau of Land Management  
Arizona State Office  
One North Central Avenue  
Suite 800  
Phoenix, AZ 85004-4427

Dear Sirs:

Attached is the annual rental on the following claims in Arizona we intend to hold for the 2008-09 assessment year.

Diatom 1-20  
Grace No. 1 - 2  
Artesian No.1 - 16  
Cholla 1- 12, 14-16

53 claims total paid by Zeox Mineral Materials Corp check totaling \$6625

BC 1 - 4

4 claims total paid by Zeox performance Materials, LLC. check for \$500.

Please return the receipt and the date stamped copy to Zeox Mineral Materials Corp at the letterhead address.

Regards,

Daniel T. Eyde

RECEIVED  
BLM AZ STATE OFFICE  
2008 SEP - 2 A 7:25  
PHOENIX, ARIZONA

**Notice of Annual Maintenance Fee Payment  
And Intent to Hold**

To: Bureau of Land Management  
Arizona State Office  
One North Central Avenue  
Suite 800  
Phoenix, AZ 85004-4427

STATE OF ARIZONA )  
COUNTY OF PINAL )ss

Re: Diatom 1-20., et al


Notice is hereby given that the undersigned has paid the Department of the Interior, Bureau of Land Management certain annual rental fees established by the act of October 5, 1992, as provided in 43 CFR Subpart 3833, on non-exempt unpatented association placer mining claims on behalf of Jonathan H. Kantor, Beverly B. Kantor, Deborah K. Boyer, J. Ward Seibert, Paul R. Parrott, Blen E. Greenfelder, Berthil Espegren and Edward Amcen, with assignment to: Zeox Mineral Materials Corp., P.O. Box 1905, Cortaro, AZ 85652 The amount of the payment is \$2,500.00, which shall apply to the assessment year beginning September 1, 2008, and ending September 1, 2009.

Said payment was made for a total of 20 claims. The claims are further described by name and BLM assigned serial number on Exhibit A. The claims or sites are located in all or in part of T. 9 South., R. 17 E., Gila & Salt River Meridian in the Mammoth Mining District in Pinal County, Arizona.

The claims named on said Exhibit do not locate or otherwise hold rights to mine oil shale and were, therefore paid at the rental rate of \$125 per claim per assessment year.


Notice is further given that the listed unpatented claims are held and claimed by the owner(s) thereof for the valuable minerals contained therein, and that the owner intends to hold and continue the development of the claims.

DATED this 27th day of August, 2008.


  
Agent, Daniel T. Eyde  
Zeox Mineral Materials Corp  
P.O. Box 1905  
Cortaro, AZ 85652

STATE OF ARIZONA )  
COUNTY OF PIMA )ss

Subscribed and sworn before me this 27th day of August, 2008, by  
Daniel T. Eyde

  
Notary Public

My commission expires: *April 2, 2012*



RECEIVED  
BLM AZ STATE OFFICE  
2008 SEP - 2 A 7: 25  
PHOENIX, ARIZONA

**SCHEDULE A**

**Property Description**

Twenty unpatented placer mining claims covering 3,120 acres

**Legal Description:**

The following unpatented association placer mining claims situated in the Mammoth Mining District within Sections 13 and 24, Township 9 South, Range 17 East and Sections 17, 18, 19, 20, 29 and 30, Township 9 South, Range 18 East, Gila & Salt River Meridian, Pinal County, Arizona, the names, recording data and BLM Serial Numbers of which are as follows:

| <u>Name</u>   | <u>Pinal County Fee No.</u> | <u>BLM AMC No.</u> |
|---------------|-----------------------------|--------------------|
| DIATOM No. 1  | 2000-019099                 | 353724 -           |
| DIATOM No. 2  | 2000-019100                 | 353725 -           |
| DIATOM No. 3  | 2000-019101                 | 353726 -           |
| DIATOM No. 4  | 2000-019102                 | 353727 -           |
| DIATOM No. 5  | 2000-019103                 | 353728 -           |
| DIATOM No. 6  | 2000-019104                 | 353729 -           |
| DIATOM No. 7  | 2000-019105                 | 353730 -           |
| DIATOM No. 8  | 2000-019106                 | 353731 -           |
| DIATOM No. 9  | 2000-019107                 | 353732 -           |
| DIATOM No. 10 | 2000-019108                 | 353733 -           |
| DIATOM No. 11 | 2000-019109                 | 353734 -           |
| DIATOM No. 12 | 2000-019110                 | 353735 -           |
| DIATOM No. 13 | 2000-019111                 | 353736 -           |
| DIATOM No. 14 | 2000-019112                 | 353737 -           |
| DIATOM No. 15 | 2000-019113                 | 353738 -           |
| DIATOM No. 16 | 2000-019114                 | 353739 -           |
| DIATOM No. 17 | 2000-019115                 | 353740 -           |
| DIATOM No. 18 | 2000-019116                 | 353741 -           |
| DIATOM No. 19 | 2000-019117                 | 353742 -           |
| DIATOM No. 20 | 2000-019118                 | 353743             |

PHOENIX, ARIZONA

2008 SEP -2 A 7:25

RECEIVED  
BLM AZ STATE OFFICE



Bureau of Land Management  
Arizona State Office  
One North Central Avenue  
Suite 800  
Phoenix, AZ 85004-4427

PHOENIX, ARIZONA  
SEP 2 2008  
BLM AZ STATE OFFICE

**Re: Notice of Intention to Hold Mining Claims and Certification of Payment  
of Rental Fees in Lieu of Affidavit of Annual Assessment Work**

Gentlemen:


1. This Notice of Intention to Hold is made pursuant to 43 C.F.R. Subpart 3833 by Zeox Mineral Materials Corp. The Notices of Location for the following-named claims are recorded in Graham County, Arizona, and have the following BLM Serial numbers:

| <u>Name of Claim</u> | <u>Book</u> | <u>Page</u> | <u>AMC. No</u> |
|----------------------|-------------|-------------|----------------|
| Cholla 1- 12         | 95          | 565 - 576   | 13512 - 13523  |
| Cholla 14-16         | 95          | 578 - 580   | 13525 - 13527  |

The Cholla claims are in T. 11S., R.29E., sections 27, 34.

2. Pursuant to Amendment Number 18 of H.R. 5503, of the Department of the Interior and Related Agencies Appropriations Act, 1993, owner has paid an advance rental of \$125 per claim for the assessment year beginning on September 1, 2008, in lieu of recording an affidavit of performance of annual assessment work. Owner further states, however, that mineral production activities have occurred upon the Claims during the past assessment year that would have ordinarily qualified as annual assessment work.
3. The name of address of the owners of the Claim for which this Certificate is prepared is: Cheto Partners, LLC. P.O. Box 509, Cortaro, AZ 85652
4. The Claims are held and claimed by the owner for the valuable mineral contained therein, and the owner intends to continue development of the claims.

This notice is for the assessment year ending September 1, 2009.




STATE OF ARIZONA )  
County of Pima ) ss

The foregoing instrument was acknowledged before me this 27th day of August, 2008 by Daniel T. Eyde, President, Zeox Mineral Materials Corp. P.O. Box 1905, Cortaro, AZ 85652,

*Linda Bureau*  
Notary Public

My Commission Expires: *April 2, 2012*



RECEIVED  
BLM AZ STATE OFFICE  
2008 SEP -2 A 7:25  
PHOENIX, ARIZONA

Bureau of Land Management  
Arizona State Office  
One North Central Avenue  
Suite 800  
Phoenix, AZ 85004-4427

**Re: Notice of Intention to Hold Mining Claims and Certification of Payment  
of Rental Fees in Lieu of Affidavit of Annual Assessment Work**

Gentlemen:

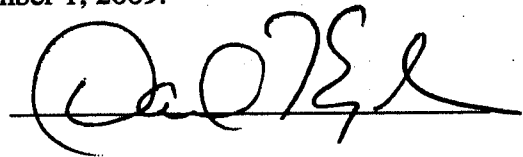
1. This Notice of Intention to Hold is made pursuant to 43 C.F.R. Subpart 3833 by Zeox Mineral Materials Corp. The Notices of Location for the following-named claims are recorded in Graham County, Arizona, and have the following BLM Serial numbers:

| <u>Name of Claim</u> | <u>Book</u> | <u>Page</u> | <u>AMC. No</u>  |
|----------------------|-------------|-------------|-----------------|
| Artesian No. 9 - 16  | 342         | 385 - 400   | 139225 - 139232 |

The Artesian claims are in T. 11S., R.29 and 30E., sections 25, 30, 31.

2. Pursuant to Amendment Number 18 of H.R. 5503, of the Department of the Interior and Related Agencies Appropriations Act, 1993, owner has paid an advance rental of \$125 per claim for the assessment year beginning on September 1, 2008, in lieu of recording an affidavit of performance of annual assessment work. Owner further states, however, that mineral production activities have occurred upon the Claims during the past assessment year that would have ordinarily qualified as annual assessment work.
3. The name of address of the owners of the Claim for which this Certificate is prepared is: Cheto Partners, LLC. P.O. Box 509, Cortaro, AZ 85652
4. The Claims are held and claimed by the owner for the valuable mineral contained therein, and the owner intends to continue development of the claims.

This notice is for the assessment year ending September 1, 2009.




STATE OF ARIZONA            )  
County of Pima                )        ss

The foregoing instrument was acknowledged before me this 27th day of August, 2008 by Daniel T. Eyde, President, Zeox Mineral Materials Corp. P.O. Box 1905, Cortaro, AZ 85652

*Lynnda Sussan*  
Notary Public

My Commission Expires: *April 2, 2012*



RECEIVED  
BLM AZ STATE OFFICE  
2008 SEP 2 A 7:25  
PHOENIX ARIZONA

Bureau of Land Management  
Arizona State Office  
One North Central Avenue  
Suite 800  
Phoenix, AZ 85004-4427

NOTARY PUBLIC  
LINDA BURAU  
PHOENIX, ARIZONA  
2008 SEP 2 A 7:26  
RECEIVED  
BLM AZ STATE OFFICE

**Re: Notice of Intention to Hold Mining Claims and Certification of Payment  
of Rental Fees in Lieu of Affidavit of Annual Assessment Work**

Gentlemen:


1. This Notice of Intention to Hold is made pursuant to 43 C.F.R. Subpart 3833 by Zeox Performance Materials, LLC. The Notices of Location for the following-named claims are recorded in Mohave County, Arizona, and have the following BLM Serial numbers:

| <u>Name of Claim</u> | <u>Book</u> | <u>Page</u> | <u>AMC, No</u> |
|----------------------|-------------|-------------|----------------|
| BC 1 - 4             | 2892        | 385 - 392   | 345648-345651  |

The BC 1 - 4 claims are in T. 14N., R. 11W., section 12.

2. Pursuant to Amendment Number 18 of H.R. 5503, of the Department of the Interior and Related Agencies Appropriations Act, 1993, owner has paid an advance rental of \$125 per claim for the assessment year beginning on September 1, 2008, in lieu of recording an affidavit of performance of annual assessment work. Owner further states, however, that mineral production activities have occurred upon the Claims during the past assessment year that would have ordinarily qualified as annual assessment work.
3. The name of address of the owners of the Claim for which this Certificate is prepared is: Cheto Partners, LLC. P.O. Box 509, Cortaro, AZ 85652
4. The Claims are held and claimed by the owner for the valuable mineral contained therein, and the owner intends to continue development of the claims.


This notice is for the assessment year ending September 1, 2009.



STATE OF ARIZONA )  
County of Pima ) ss

The foregoing instrument was acknowledged before me this 27th day of August, 2008 by Daniel T. Eyde, Managing Member Zeox Performance Materials, LLC.. P.O. Box 509, Cortaro, AZ 85652,

My Commission Expires:



*Linda Burau*  
Notary Public

PHOENIX  
ARIZONA

2008 SEP - 2 A 7:26

RECEIVED  
BLM AZ STATE OFFICE

Bureau of Land Management  
Arizona State Office  
One North Central Avenue  
Suite 800  
Phoenix, AZ 85004-4427

**Re: Notice of Intention to Hold Mining Claims and Certification of Payment  
of Rental Fees in Lieu of Affidavit of Annual Assessment Work**

Gentlemen:

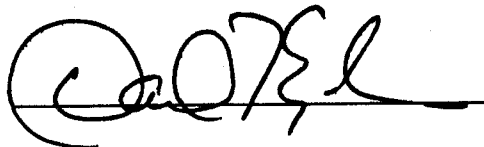
1. This Notice of Intention to Hold is made pursuant to 43 C.F.R. Subpart 3833 by Zeox Mineral Materials Corp. The Notices of Location for the following-named claims are recorded in Cochise County, Arizona, and have the following BLM Serial numbers:

| <u>Name of Claim</u> | <u>Book</u> | <u>Page</u> | <u>AMC. No</u>  |
|----------------------|-------------|-------------|-----------------|
| Artesian No.1 - 8    | 1537        | 333 - 448   | 139217 - 139224 |

The Artesian claims are in T. 11S., R. 30E., section 6.

2. Pursuant to Amendment Number 18 of H.R. 5503, of the Department of the Interior and Related Agencies Appropriations Act, 1993, owner has paid an advance rental of \$125 per claim for the assessment year beginning on September 1, 2008, in lieu of recording an affidavit of performance of annual assessment work. Owner further states, however, that mineral production activities have occurred upon the Claims during the past assessment year that would have ordinarily qualified as annual assessment work.
3. The name of address of the owners of the Claim for which this Certificate is prepared is: Cheto Partners, LLC. P.O. Box 509, Cortaro, AZ 85652
4. The Claims are held and claimed by the owner for the valuable mineral contained therein, and the owner intends to continue development of the claims.

This notice is for the assessment year ending September 1, 2009.




STATE OF ARIZONA            )  
County of Pima                )        ss

The foregoing instrument was acknowledged before me this 27th day of August, 2008 by Daniel T. Eyde, President, Zeox Mineral Materials Corp. P.O. Box 1905, Cortaro, AZ 85652.

*Linda Bureau*  
Notary Public

My Commission Expires: *April 2, 2012*



RECEIVED  
BLM AZ STATE OFFICE  
PHOENIX ARIZONA  
2008 SEP - 2 A 1 25



United States Department of the Interior  
 Bureau of Land Management  
 BUSINESS & SUPPORT SVCS DIV  
 ONE N CENTRAL AVE SUITE 800  
 PHOENIX, AZ 85004 -4427  
 Phone: (602) 417-9200

Receipt

No: 1777479

|  |   |
|--|---|
| <b>Transaction #:</b> 1835320          |   |
| <b>Date of Transaction:</b> 09/02/2008 |   |
| <b>CUSTOMER:</b>                       | ZEOX MINERAL MATERIALS CORP<br>PO BOX 1905<br>CORTARO, AZ 85652 |

| LINE #        | QTY  | DESCRIPTION   | REMARKS       | UNIT PRICE | TOTAL             |
|---------------|------|---|---------------|------------|-------------------|
| 1             | 1.00 | LOCATABLE MINERALS / MINING CLAIMS-NOT NEW-UNADJUD, ONE AUTH NO. ONLY / MINING CLAIM MONEY RECEIVED (455)<br>CASES: AMC366856/\$7125.00 | MAINT<br>2009 | - n/a -    | 7125.00           |
| <b>TOTAL:</b> |      |   |               |            | <b>\$7,125.00</b> |

| PAYMENT INFORMATION |           |   |             |              |  |
|---------------------|-----------|---|-------------|--------------|--|
| 1                   | AMOUNT:   | \$6,625.00  | POSTMARKED: | 8/28/08 0:00 |  |
|                     | TYPE:     | CHECK   | RECEIVED:   | 09/02/2008   |  |
|                     | CHECK NO: | 3058  |             |              |  |
|                     | NAME:     | ZEOX MINERAL MATERIALS CORP.<br>PO BOX 1905<br>CORTARO AZ 85652   |             |              |  |
| 2                   | AMOUNT:   | \$500.00  | POSTMARKED: | 8/28/08 0:00 |  |
|                     | TYPE:     | CHECK   | RECEIVED:   | 09/02/2008   |  |
|                     | CHECK NO: | 1535  |             |              |  |
|                     | NAME:     | ZEOX PERFORMANCE MATERIALS, LLC<br>PO BOX 509<br>CORTARO AZ 85652 |             |              |  |

|         |
|---------|
| REMARKS |
|         |

This receipt was generated by the automated BLM Collections and Billing System and is a paper representation of a portion of the official electronic record contained therein.



Zeox Mineral Materials Corp.

AMC 345648  
353724  
13512  
139199  
366856

To: BLM AZ

From: Dan Eyde

Re: claim payments

Please return all documents to:

Dan Eyde  
% Zeox Mineral Materials Corp  
P.O. Box 1905  
Cortaro, AZ 85652  
(520) 744-6667

Thanks,

Dan Eyde

ENTERED INTO COMPUTER  
9/12/2007 PB & VERIFIED

RECEIVED  
B.L.M. AZ STATE OFFICE  
2007 AUG 30 A 8:41  
PHOENIX, ARIZONA



Bureau of Land Management  
Arizona State Office  
One North Central Avenue  
Suite 800  
Phoenix, AZ 85004-4427

**Re: Notice of Intention to Hold Mining Claims and Certification of Payment  
of Rental Fees in Lieu of Affidavit of Annual Assessment Work**

Gentlemen:


1. This Notice of Intention to Hold is made pursuant to 43 C.F.R. Subpart 3833 by GSA Resources, Inc. The Notices of Location for the following-named claims are recorded in Mohave County, Arizona, and have the following BLM Serial numbers:

| <u>Name of Claim</u> | <u>Book</u> | <u>Page</u> | <u>AMC. No</u> |
|----------------------|-------------|-------------|----------------|
| BC 1 - 4             | 2892        | 385 - 392   | 345648-345651  |

The BC 1 - 4 claims are in T. 14N., R. 11W., section 12.

2. Pursuant to Amendment Number 18 of H.R. 5503, of the Department of the Interior and Related Agencies Appropriations Act, 1993, owner has paid an advance rental of \$125 per claim for the assessment year beginning on September 1, 2007, in lieu of recording an affidavit of performance of annual assessment work. Owner further states, however, that mineral production activities have occurred upon the Claims during the past assessment year that would have ordinarily qualified as annual assessment work.
3. The name of address of the owners of the Claim for which this Certificate is prepared is: Cheto Partners, LLC. P.O. Box 509, Cortaro, AZ 85652
4. The Claims are held and claimed by the owner for the valuable mineral contained therein, and the owner intends to continue development of the claims.

This notice is for the assessment year ending September 1, 2008.




STATE OF ARIZONA            )  
County of Pima                )        ss

The foregoing instrument was acknowledged before me this 27th day of August, 2007 by Daniel T. Eyde, Managing Member Nani Clays, LLC.. P.O. Box 509, Cortaro, AZ 85652,

*Linda Bureau*  
\_\_\_\_\_  
Notary Public

My Commission Expires: *April 2, 2008*

**ENTERED INTO COMPUTER**  
*9/12/07 PB & VERIFIED*



PHOENIX, ARIZONA

2001 AUG 30 A 8:40

RECEIVED  
B.L.M. AZ STATE OFFICE



**Notice of Annual Maintenance Fee Payment  
And Intent to Hold**

To: Bureau of Land Management  
Arizona State Office  
One North Central Avenue  
Suite 800  
Phoenix, AZ 85004-4427

STATE OF ARIZONA )  
COUNTY OF PINAL )ss

Re: Diatom 1-20., et al


Notice is hereby given that the undersigned has paid the Department of the Interior, Bureau of Land Management certain annual rental fees established by the act of October 5, 1992, as provided in 43 CFR Subpart 3833, on non-exempt unpatented association placer mining claims on behalf of Jonathan H. Kantor, Beverly B. Kantor, Deborah K. Boyer, J. Ward Seibert, Paul R. Parrott, Blen E. Greenfelder, Berthil Espegren and Edward Ameen, c/o Zeox Mineral Materials Corp., P.O. Box 1905, Cortaro, AZ 85652 The amount of the payment is \$2,500.00, which shall apply to the assessment year beginning September 1, 2007, and ending September 1, 2008.

Said payment was made for a total of 20 claims. The claims are further described by name and BLM assigned serial number on Exhibit A. The claims or sites are located in all or in part of T. 9 South., R. 17 E., Gila & Salt River Meridian in the Mammoth Mining District in Pinal County, Arizona.

The claims named on said Exhibit do not locate or otherwise hold rights to mine oil shale and were, therefore paid at the rental rate of \$125 per claim per assessment year.

Notice is further given that the listed unpatented claims are held and claimed by the owner(s) thereof for the valuable minerals contained therein, and that the owner intends to hold and continue the development of the claims.

DATED this 27th day of August, 2007.



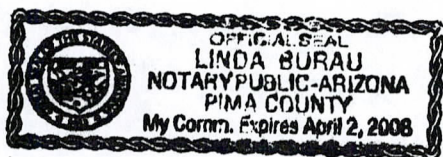
Agent, Daniel T. Eyde  
Zeox Mineral Materials Corp  
P.O. Box 1905  
Cortaro, AZ 85652

STATE OF ARIZONA )  
COUNTY OF PIMA )ss

Subscribed and sworn before me this 27th day of August, 2007, by  
Daniel T. Eyde

Linda Bursaw  
Notary Public

My commission expires: April 2, 2008



RECEIVED  
B.L.M. AZ STATE OFFICE  
2007 AUG 30 A 8:41  
PHOENIX, ARIZONA



## SCHEDULE A

### Property Description

Twenty unpatented placer mining claims covering 3,120 acres

### Legal Description:

The following unpatented association placer mining claims situated in the Mammoth Mining District within Sections 13 and 24, Township 9 South, Range 17 East and Sections 17, 18, 19, 20, 29 and 30, Township 9 South, Range 18 East, Gila & Salt River Meridian, Pinal County, Arizona, the names, recording data and BLM Serial Numbers of which are as follows:

| <u>Name</u>   | <u>Pinal County Fee No.</u> | <u>BLM AMC No.</u> |
|---------------|-----------------------------|--------------------|
| DIATOM No. 1  | 2000-019099                 | 353724             |
| DIATOM No. 2  | 2000-019100                 | 353725             |
| DIATOM No. 3  | 2000-019101                 | 353726             |
| DIATOM No. 4  | 2000-019102                 | 353727             |
| DIATOM No. 5  | 2000-019103                 | 353728             |
| DIATOM No. 6  | 2000-019104                 | 353729             |
| DIATOM No. 7  | 2000-019105                 | 353730             |
| DIATOM No. 8  | 2000-019106                 | 353731             |
| DIATOM No. 9  | 2000-019107                 | 353732             |
| DIATOM No. 10 | 2000-019108                 | 353733             |
| DIATOM No. 11 | 2000-019109                 | 353734             |
| DIATOM No. 12 | 2000-019110                 | 353735             |
| DIATOM No. 13 | 2000-019111                 | 353736             |
| DIATOM No. 14 | 2000-019112                 | 353737             |
| DIATOM No. 15 | 2000-019113                 | 353738             |
| DIATOM No. 16 | 2000-019114                 | 353739             |
| DIATOM No. 17 | 2000-019115                 | 353740             |
| DIATOM No. 18 | 2000-019116                 | 353741             |
| DIATOM No. 19 | 2000-019117                 | 353742             |
| DIATOM No. 20 | 2000-019118                 | 353743             |

PHOENIX, ARIZONA

2001 AUG 30 A 8:41

RECEIVED  
BLM, AZ STATE OFFICE



Bureau of Land Management  
Arizona State Office  
One North Central Avenue  
Suite 800  
Phoenix, AZ 85004-4427

**Re: Notice of Intention to Hold Mining Claims and Certification of Payment  
of Rental Fees in Lieu of Affidavit of Annual Assessment Work**

Gentlemen:

1. This Notice of Intention to Hold is made pursuant to 43 C.F.R. Subpart 3833 by GSA Resources, Inc. The Notices of Location for the following-named claims are recorded in Graham County, Arizona, and have the following BLM Serial numbers:

| <u>Name of Claim</u> | <u>Book</u> | <u>Page</u> | <u>AMC. No</u> |
|----------------------|-------------|-------------|----------------|
| Cholla 1- 12         | 95          | 565 - 576   | 13512 - 13523  |
| Cholla 14-16         | 95          | 578 - 580   | 13525 - 13527  |

The Cholla claims are in T. 11S., R.29E., sections 27, 34.

2. Pursuant to Amendment Number 18 of H.R. 5503, of the Department of the Interior and Related Agencies Appropriations Act, 1993, owner has paid an advance rental of \$125 per claim for the assessment year beginning on September 1, 2007, in lieu of recording an affidavit of performance of annual assessment work. Owner further states, however, that mineral production activities have occurred upon the Claims during the past assessment year that would have ordinarily qualified as annual assessment work.
3. The name of address of the owners of the Claim for which this Certificate is prepared is: Cheto Partners, LLC. P.O. Box 509, Cortaro, AZ 85652
4. The Claims are held and claimed by the owner for the valuable mineral contained therein, and the owner intends to continue development of the claims.

This notice is for the assessment year ending September 1, 2008.

STATE OF ARIZONA            )  
County of Pima                )        ss



PHOENIX, ARIZONA


2007 AUG 30 A 8:41

RECEIVED  
B.L.M. AZ STATE OFFICE

The foregoing instrument was acknowledged before me this 27th day of August, 2007 by Daniel T. Eyde, President, Zeox Mineral Materials Corp. P.O. Box 1905, Cortaro, AZ 85652

Linda Bureau  
Notary Public

My Commission Expires: April 2, 2008





Bureau of Land Management  
Arizona State Office  
One North Central Avenue  
Suite 800  
Phoenix, AZ 85004-4427

**Re: Notice of Intention to Hold Mining Claims and Certification of Payment  
of Rental Fees in Lieu of Affidavit of Annual Assessment Work**

Gentlemen:

1. This Notice of Intention to Hold is made pursuant to 43 C.F.R. Subpart 3833 by GSA Resources, Inc. The Notices of Location for the following-named claims are recorded in Cochise County, Arizona, and have the following BLM Serial numbers:


| <u>Name of Claim</u> | <u>Book</u> | <u>Page</u> | <u>AMC. No</u>  |
|----------------------|-------------|-------------|-----------------|
| Artesian No.1 - 8    | 1537        | 333 - 448   | 139217 - 139224 |

The Artesian claims are in T. 11S., R. 30E., section 6.

2. Pursuant to Amendment Number 18 of H.R. 5503, of the Department of the Interior and Related Agencies Appropriations Act, 1993, owner has paid an advance rental of \$125 per claim for the assessment year beginning on September 1, 2007, in lieu of recording an affidavit of performance of annual assessment work. Owner further states, however, that mineral production activities have occurred upon the Claims during the past assessment year that would have ordinarily qualified as annual assessment work.
3. The name of address of the owners of the Claim for which this Certificate is prepared is: Cheto Partners, LLC. P.O. Box 509, Cortaro, AZ 85652
4. The Claims are held and claimed by the owner for the valuable mineral contained therein, and the owner intends to continue development of the claims.

This notice is for the assessment year ending September 1, 2008.

STATE OF ARIZONA            )  
County of Pima                )        ss



PHOENIX, ARIZONA


2007 AUG 30 A 8:41

RECEIVED  
BLM. AZ STATE OFFICE

The foregoing instrument was acknowledged before me this 27th day of August, 2007 by Daniel T. Eyde, President, Zeox Mineral Materials Corp. P.O. Box 1905, Cortaro, AZ 85652,

Linda Burau  
Notary Public

My Commission Expires: April 2, 2008





Bureau of Land Management  
Arizona State Office  
One North Central Avenue  
Suite 800  
Phoenix, AZ 85004-4427

**Re: Notice of Intention to Hold Mining Claims and Certification of Payment  
of Rental Fees in Lieu of Affidavit of Annual Assessment Work**

Gentlemen:

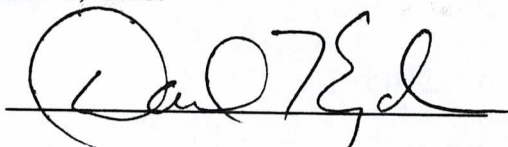
1. This Notice of Intention to Hold is made pursuant to 43 C.F.R. Subpart 3833 by GSA Resources, Inc. The Notices of Location for the following-named claims are recorded in Graham County, Arizona, and have the following BLM Serial numbers:

| <u>Name of Claim</u> | <u>Book</u> | <u>Page</u> | <u>AMC. No</u>  |
|----------------------|-------------|-------------|-----------------|
| Artesian No. 9 - 16  | 342         | 385 - 400   | 139225 - 139232 |

The Artesian claims are in T. 11S., R.29 and 30E., sections 25, 30, 31.

2. Pursuant to Amendment Number 18 of H.R. 5503, of the Department of the Interior and Related Agencies Appropriations Act, 1993, owner has paid an advance rental of \$125 per claim for the assessment year beginning on September 1, 2007, in lieu of recording an affidavit of performance of annual assessment work. Owner further states, however, that mineral production activities have occurred upon the Claims during the past assessment year that would have ordinarily qualified as annual assessment work.
3. The name of address of the owners of the Claim for which this Certificate is prepared is: Cheto Partners, LLC. P.O. Box 509, Cortaro, AZ 85652
4. The Claims are held and claimed by the owner for the valuable mineral contained therein, and the owner intends to continue development of the claims.

This notice is for the assessment year ending September 1, 2008.




STATE OF ARIZONA            )  
County of Pima                )     ss

The foregoing instrument was acknowledged before me this 27th day of August, 2007 by Daniel T. Eyde, President, Zeox Mineral Materials Corp. P.O. Box 1905, Cortaro, AZ 85652,

*Linda Burau*  
\_\_\_\_\_  
Notary Public

My Commission Expires: *April 2, 2008*



PHOENIX, ARIZONA

2007 AUG 30 A 8:41

BLM. AZ STATE OFFICE



Bureau of Land Management  
Arizona State Office  
One North Central Avenue  
Suite 800  
Phoenix, AZ 85004-4427

Gentlemen:

**Re: Notice of Intention to Hold Mining Claims and Certification of Payment  
of Rental Fees in Lieu of Affidavit of Annual Assessment Work**

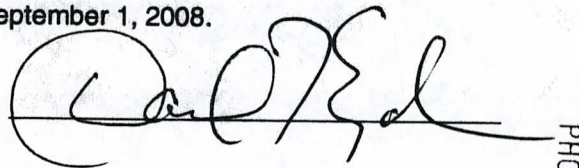
1. This Notice of Intent to Hold is made pursuant to 43 C.F.R. Subpart 3833 by Dan, Kathy, Sean and Zach Eyde. The Notices of Location for the following-named claims are recorded in Cochise County, Arizona, and have the following BLM Serial numbers:

| <u>Name of Claim</u> | <u>Record</u> | <u>AMC. No.</u> |
|----------------------|---------------|-----------------|
| Grace No. 1 - 2      | 050828741-42  | 366856-57       |

The Grace claims are in T.12S., R. 29E., section 2.

2. Pursuant to Amendment Number 18 of H.R. 5503, of the Department of the Interior and Related Agencies Appropriations Act, 1993, owner has paid an advance rental of \$125 per claim for the assessment year beginning on September 1, 2007, in lieu of recording an affidavit of performance of annual assessment work. Owner further states, however, that mineral production activities have occurred upon the Claims during the past assessment year that would have ordinarily qualified as annual assessment work.
3. The name of address of the owners of the Claim for which this certificate is prepared is:  
Dan, Kathy, Sean and Zach Eyde 791 W. Giaconda Way, Tucson, AZ 85704
4. The Claims are held and claimed by the owner for the valuable mineral contained therein and the owner intends to continue development of the claims.

This notice is for the assessment year ending September 1, 2008.




STATE OF ARIZONA                    )  
County of Pima                    )        ss

The foregoing instrument was acknowledged before me this 27th day of August, 2007, by Dan T. Eyde, President - Zeox Mineral Materials Corp on behalf of the claimants, P.O. Box 1905, Cortaro, AZ 85752.

My Commission Expires: *April 2, 2008*

*Linda Bureau*  
Notary Public



RECEIVED  
B.L.M. AZ STATE OFFICE  
2007 AUG 30 A 8:40  
PHOENIX, ARIZONA



**United States Department of the Interior**  
**Bureau of Land Management**  
 BUSINESS & SUPPORT SVCS DIV  
 ONE N CENTRAL AVE SUITE 800  
 PHOENIX, AZ 85004 -4427  
 Phone: (602) 417-9200

Receipt

No: 1557647

|  |  |  |
|--|--|--|
| <b>Transaction #:</b> 1609285          |  | <b>ENTERED INTO COMPUTER</b><br>SEP 12 2007 PB to Verified |
| <b>Date of Transaction:</b> 08/30/2007 |  |  |
| <b>CUSTOMER:</b>                       | DAN EYDE<br>C/O ZEOX MINERAL MATERIALS CORP.<br>PO BOX 1905<br>CORTARO, AZ 85652 |  |

| LINE #        | QTY  | DESCRIPTION   | REMARKS         | UNIT PRICE | TOTAL             |
|---------------|------|---|-----------------|------------|-------------------|
| 1             | 1.00 | LOCATABLE MINERALS / MINING CLAIMS-NOT NEW-UNADJUD, ONE AUTH NO. ONLY / MINING CLAIM MONEY RECEIVED (455)<br>CASES: AMC345648/\$7125.00 | MAINT 2008 (57) | - n/a -    | 7125.00           |
| <b>TOTAL:</b> |      |   |                 |            | <b>\$7,125.00</b> |

| PAYMENT INFORMATION |           |  |             |              |  |
|---------------------|-----------|--|-------------|--------------|--|
| 1                   | AMOUNT:   | \$6,625.00   | POSTMARKED: | 8/28/07 0:00 |  |
|                     | TYPE:     | CHECK  | RECEIVED:   | 08/30/2007   |  |
|                     | CHECK NO: | 2021   |             |              |  |
|                     | NAME:     | ZEOX MINERAL MATERIALS CORP<br>PO BOX 1905<br>CORTARO AZ 85652 |             |              |  |
| 2                   | AMOUNT:   | \$500.00   | POSTMARKED: | 8/28/07 0:00 |  |
|                     | TYPE:     | CHECK  | RECEIVED:   | 08/30/2007   |  |
|                     | CHECK NO: | 1004   |             |              |  |
|                     | NAME:     | NANO CLAYS LLC<br>PO BOX 509<br>CORTARO AZ 85652               |             |              |  |

|                |
|----------------|
| <b>REMARKS</b> |
|                |

This receipt was generated by the automated BLM Collections and Billing System and is a paper representation of a portion of the official electronic record contained therein.



Message:

57 ROWS RETRIEVED

CBS Export Results Report

Include Resolved Records

Record Status

Search Criteria Responsible Ar

Error Records (E/M/I)

Enter export Date (mm/dd/yyyy) ALL

User (U,X)

Accepted Records (A/W)

Serial Number match (optional)

Programme

"On Hold" Records (H)

Receipt Nr (optional) 1557647

All (U,P,X)

All Records (for s/n or receipt nr)

Export Nr (exclusive)

Exported, No Results From CBS

LR2000 User (defaults to login) ALL

New (not yet exported)

Query

Reset

User

|   | Resend?                  | Export Nr | A/D | Serial Nr | Mult | Code | \$ Amount | Remarks | Receipt Nr | LR2000 User | #Msg |
|---|--------------------------|-----------|-----|-----------|------|------|-----------|---------|------------|-------------|------|
| 1 | <input type="checkbox"/> | 1503568   | A   | AMC345648 |      | 582  | 125.00    | 2008    | 1557647    | P5BROWN     |      |

Lead #1's

For AMc

Amc 345648 = 345648 - 345651

353724 = 353724 - 353743

13512 = 13512 - 13523 & 13525 - 13527

139199 = 139217 - 139232

366856 = 366856 - 366857

~~AMC~~

Notice of Annual Maintenance Fee Payment  
And Intent to Hold

To: Bureau of Land Management  
Arizona State Office  
One North Central Avenue  
Suite 800  
Phoenix, AZ 85004-4427

AMC 366856  
AMC 345648  
AMC 139199  
AMC 13512  
AMC 353724

STATE OF ARIZONA )  
COUNTY OF PINAL )ss

Re: Diatom 1-20., et al


Notice is hereby given that the undersigned has paid the Department of the Interior, Bureau of Land Management certain annual rental fees established by the act of October 5, 1992, as provided in 43 CFR Subpart 3833, on non-exempt unpatented association placer mining claims on behalf of Jonathan H. Kantor, Beverly B. Kantor, Deborah K. Boyer, J. Ward Seibert, Paul R. Parrott, Blen E. Greenfelder, Berthil Espegren and Edward Ameen, care of Atlas Minerals Inc., 8040 South Kolb Road, Tucson, Arizona 85706. The amount of the payment is \$2,500.00, which shall apply to the assessment year beginning September 1, 2006, and ending September 1, 2007.

Said payment was made for a total of 20 claims. The claims are further described by name and BLM assigned serial number on Exhibit A. The claims or sites are located in all or in part of T. 9 South., R. 17 E., Gila & Salt River Meridian in the Mammoth Mining District in Pinal County, Arizona.

The claims named on said Exhibit do not locate or otherwise hold rights to mine oil shale and were, therefore paid at the rental rate of \$125 per claim per assessment year.


Notice is further given that the listed unpatented claims are held and claimed by the owner(s) thereof for the valuable minerals contained therein, and that the owner intends to hold and continue the development of the claims.

DATED this 24th day of August, 2006.


  
Agent, Daniel T. Eyde  
GSA Resources, Inc.  
P.O. Box 509  
Cortaro, AZ 85652

STATE OF ARIZONA )  
COUNTY OF PIMA )ss

Subscribed and sworn before me this 24th day of August, 2006, by  
Daniel T. Eyde

  
Notary Public

My commission expires:



RECEIVED  
B.L.M. AZ STATE OFFICE  
2006 AUG 30 A 11:36  
PHOENIX, ARIZONA

RE 9/12/06



## SCHEDULE A

### Property Description

Twenty unpatented placer mining claims covering 3,120 acres

### Legal Description:

The following unpatented association placer mining claims situated in the Mammoth Mining District within Sections 13 and 24, Township 9 South, Range 17 East and Sections 17, 18, 19, 20, 29 and 30, Township 9 South, Range 18 East, Gila & Salt River Meridian, Pinal County, Arizona, the names, recording data and BLM Serial Numbers of which are as follows:

| <u>Name</u>   | <u>Pinal County Fee No.</u> | <u>BLM AMC No.</u> |
|---------------|-----------------------------|--------------------|
| DIATOM No. 1  | 2000-019099                 | 353724             |
| DIATOM No. 2  | 2000-019100                 | 353725             |
| DIATOM No. 3  | 2000-019101                 | 353726             |
| DIATOM No. 4  | 2000-019102                 | 353727             |
| DIATOM No. 5  | 2000-019103                 | 353728             |
| DIATOM No. 6  | 2000-019104                 | 353729             |
| DIATOM No. 7  | 2000-019105                 | 353730             |
| DIATOM No. 8  | 2000-019106                 | 353731             |
| DIATOM No. 9  | 2000-019107                 | 353732             |
| DIATOM No. 10 | 2000-019108                 | 353733             |
| DIATOM No. 11 | 2000-019109                 | 353734             |
| DIATOM No. 12 | 2000-019110                 | 353735             |
| DIATOM No. 13 | 2000-019111                 | 353736             |
| DIATOM No. 14 | 2000-019112                 | 353737             |
| DIATOM No. 15 | 2000-019113                 | 353738             |
| DIATOM No. 16 | 2000-019114                 | 353739             |
| DIATOM No. 17 | 2000-019115                 | 353740             |
| DIATOM No. 18 | 2000-019116                 | 353741             |
| DIATOM No. 19 | 2000-019117                 | 353742             |
| DIATOM No. 20 | 2000-019118                 | 353743             |

125x 20 = 2500 ac

PHOENIX, ARIZONA

2006 AUG 30 A 11: 36

RECEIVED  
BLM, AZ STATE OFFICE

Bureau of Land Management  
 Arizona State Office  
 One North Central Avenue  
 Suite 800  
 Phoenix, AZ 85004-4427

**Re: Notice of Intention to Hold Mining Claims and Certification of Payment  
 of Rental Fees in Lieu of Affidavit of Annual Assessment Work**

Gentlemen:

1. This Notice of Intention to Hold is made pursuant to 43 C.F.R. Subpart 3833 by GSA Resources, Inc. The Notices of Location for the following-named claims are recorded in Graham County, Arizona, and have the following BLM Serial numbers:

| <u>Name of Claim</u> | <u>Book</u> | <u>Page</u> | <u>AMC. No</u> |
|----------------------|-------------|-------------|----------------|
| Cholla 1- 12         | 95          | 565 - 576   | 13512 - 13523  |
| Cholla 14-16         | 95          | 578 - 580   | 13525 - 13527  |

The Cholla claims are in T. 11S., R.29E., sections 27, 34.

*125 x 15 = 1875.00  
 580*

2. Pursuant to Amendment Number 18 of H.R. 5503, of the Department of the Interior and Related Agencies Appropriations Act, 1993, owner has paid an advance rental of \$125 per claim for the assessment year beginning on September 1, 2006, in lieu of recording an affidavit of performance of annual assessment work. Owner further states, however, that mineral production activities have occurred upon the Claims during the past assessment year that would have ordinarily qualified as annual assessment work.
3. The name of address of the owners of the Claim for which this Certificate is prepared is: Cheto Partners, LLC. P.O. Box 509, Cortaro, AZ 85652
4. The Claims are held and claimed by the owner for the valuable mineral contained therein, and the owner intends to continue development of the claims.


This notice is for the assessment year ending September 1, 2007.

STATE OF ARIZONA )  
 County of Pima ) ss

*[Handwritten Signature]*

The foregoing instrument was acknowledged before me this 23rd day of August, 2006 by Daniel T. Eyde, President, GSA Resources, Inc. P.O. Box 509, Cortaro, AZ 85652,

*[Handwritten Signature]*  
 Notary Public



My Commission Expires:

RECEIVED  
 B.L.M. AZ STATE OFFICE  
 2006 AUG 30 A 11:38  
 PHOENIX, ARIZONA



Bureau of Land Management  
Arizona State Office  
One North Central Avenue  
Suite 800  
Phoenix, AZ 85004-4427

**Re: Notice of Intention to Hold Mining Claims and Certification of Payment  
of Rental Fees in Lieu of Affidavit of Annual Assessment Work**

Gentlemen:

1. This Notice of Intention to Hold is made pursuant to 43 C.F.R. Subpart 3833 by GSA Resources, Inc. The Notices of Location for the following-named claims are recorded in Cochise County, Arizona, and have the following BLM Serial numbers:

| <u>Name of Claim</u> | <u>Book</u> | <u>Page</u> | <u>AMC. No</u>  |
|----------------------|-------------|-------------|-----------------|
| Artesian No.1 - 8    | 1537        | 333 - 448   | 139217 - 139224 |


The Artesian claims are in T. 11S., R. 30E., section 6.

2. Pursuant to Amendment Number 18 of H.R. 5503, of the Department of the Interior and Related Agencies Appropriations Act, 1993, owner has paid an advance rental of \$125 per claim for the assessment year beginning on September 1, 2006, in lieu of recording an affidavit of performance of annual assessment work. Owner further states, however, that mineral production activities have occurred upon the Claims during the past assessment year that would have ordinarily qualified as annual assessment work. *125 x 8 = 1000.00 AG*
3. The name of address of the owners of the Claim for which this Certificate is prepared is: Cheto Partners, LLC. P.O. Box 509, Cortaro, AZ 85652
4. The Claims are held and claimed by the owner for the valuable mineral contained therein, and the owner intends to continue development of the claims.


This notice is for the assessment year ending September 1, 2007.

STATE OF ARIZONA            )  
County of Pima                )    ss

The foregoing instrument was acknowledged before me this 23rd day of August, 2006 by Daniel T. Eyde, President, GSA Resources, Inc. P.O. Box 509, Cortaro, AZ 85652,



Linda Bureau  
Notary Public



My Commission Expires:

RECEIVED  
BLM, AZ STATE OFFICE  
2006 AUG 30 A 11:38  
PHOENIX, ARIZONA

Bureau of Land Management  
Arizona State Office  
One North Central Avenue  
Suite 800  
Phoenix, AZ 85004-4427

**Re: Notice of Intention to Hold Mining Claims and Certification of Payment  
of Rental Fees in Lieu of Affidavit of Annual Assessment Work**

Gentlemen:


1. This Notice of Intention to Hold is made pursuant to 43 C.F.R. Subpart 3833 by GSA Resources, Inc. The Notices of Location for the following-named claims are recorded in Graham County, Arizona, and have the following BLM Serial numbers:

| <u>Name of Claim</u> | <u>Book</u> | <u>Page</u> | <u>AMC. No</u>  |
|----------------------|-------------|-------------|-----------------|
| Artesian No. 9 - 16  | 342         | 385 - 400   | 139225 - 139232 |

The Artesian claims are in T. 11S., R.29 and 30E., sections 25,30, 31.

2. Pursuant to Amendment Number 18 of H.R. 5503, of the Department of the Interior and Related Agencies Appropriations Act, 1993, owner has paid an advance rental of \$125 per claim for the assessment year beginning on September 1, 2006, in lieu of recording an affidavit of performance of annual assessment work. Owner further states, however, that mineral production activities have occurred upon the Claims during the past assessment year that would have ordinarily qualified as annual assessment work. *125 x 8 = 1000.00*
3. The name of address of the owners of the Claim for which this Certificate is prepared is: Cheto Partners, LLC. P.O. Box 509, Cortaro, AZ 85652
4. The Claims are held and claimed by the owner for the valuable mineral contained therein, and the owner intends to continue development of the claims.


This notice is for the assessment year ending September 1, 2007.



STATE OF ARIZONA            )  
County of Pima                )     ss

The foregoing instrument was acknowledged before me this 23rd day of August, 2006 by Daniel T. Eyde, President, GSA Resources, Inc. P.O. Box 509, Cortaro, AZ 85652,

*Linda Burau*  
Notary Public



My Commission Expires

PHOENIX, ARIZONA  
2006 AUG 30 A 11: 37

RECEIVED  
BLM, AZ STATE OFFICE



Bureau of Land Management  
 Arizona State Office  
 One North Central Avenue  
 Suite 800  
 Phoenix, AZ 85004-4427

**Re: Notice of Intention to Hold Mining Claims and Certification of Payment  
 of Rental Fees in Lieu of Affidavit of Annual Assessment Work**

Gentlemen:

1. This Notice of Intention to Hold is made pursuant to 43 C.F.R. Subpart 3833 by GSA Resources, Inc. The Notices of Location for the following named claims are recorded in Mohave County, Arizona, and have the following BLM Serial numbers:

| <u>Name of Claim</u> | <u>Book</u> | <u>Page</u> | <u>AMC. No</u> |
|----------------------|-------------|-------------|----------------|
| BC 1 - 4             | 2892        | 385 - 392   | 345648-345651  |

The BC 1 - 4 claims are in T. 14N., R. 11W., section 12.

2. Pursuant to Amendment Number 18 of H.R. 5503, of the Department of the Interior and Related Agencies Appropriations Act, 1993, owner has paid an advance rental of \$125 per claim for the assessment year beginning on September 1, 2006, in lieu of recording an affidavit of performance of annual assessment work. Owner further states, however, that mineral production activities have occurred upon the Claims during the past assessment year that would have ordinarily qualified as annual assessment work. *125 x 4 = 500.00*
3. The name of address of the owners of the Claim for which this Certificate is prepared is: Cheto Partners, LLC. P.O. Box 509, Cortaro, AZ 85652
4. The Claims are held and claimed by the owner for the valuable mineral contained therein, and the owner intends to continue development of the claims.

This notice is for the assessment year ending September 1, 2007.

*Daniel T. Eyde*

STATE OF ARIZONA )  
 County of Pima ) ss

The foregoing instrument was acknowledged before me this 23rd day of August, 2006 by Daniel T. Eyde, President, GSA Resources, Inc. P.O. Box 509, Cortaro, AZ 85652.


*Linda Burau*  
 Notary Public

PHOENIX, ARIZONA

2006 AUG 30 A 11: 37

RECEIVED  
 B.L.M. AZ STATE OFFICE

My Commission Expires



Bureau of Land Management  
Arizona State Office  
One North Central Avenue  
Suite 800  
Phoenix, AZ 85004-4427

Gentlemen:

**Re: Notice of Intention to Hold Mining Claims and Certification of Payment  
of Rental Fees in Lieu of Affidavit of Annual Assessment Work**


1. This Notice of Intent to Hold is made pursuant to 43 C.F.R. Subpart 3833 by Dan, Kathy, Sean and Zach Eyde. The Notices of Location for the following-named claims are recorded in Cochise County, Arizona, and have the following BLM Serial numbers:

| <u>Name of Claim</u> | <u>Record</u> | <u>AMC. No.</u> |
|----------------------|---------------|-----------------|
| Grace No. 1 - 2      | 050828741-42  | 366856-57       |

The Grace claims are in T.12S., R. 29E., section 2.

2. Pursuant to Amendment Number 18 of H.R. 5503, of the Department of the Interior and Related Agencies Appropriations Act, 1993, owner has paid an advance rental of \$125 per claim for the assessment year beginning on September 1, 2006, in lieu of recording an affidavit of performance of annual assessment work. Owner further states, however, that mineral production activities have occurred upon the Claims during the past assessment year that would have ordinarily qualified as annual assessment work. *125 x 2 = 250.00*
3. The name of address of the owners of the Claim for which this certificate is prepared is: Dan, Kathy, Sean and Zach Eyde 791 W. Giaconda Way, Tucson, AZ 85704
4. The Claims are held and claimed by the owner for the valuable mineral contained therein, and the owner intends to continue development of the claims.

This notice is for the assessment year ending September 1, 2007.




STATE OF ARIZONA                    )  
County of Pima                        )            ss

The foregoing instrument was acknowledged before me this 23rd day of August, 2006, by Dan and T. Eyde, on behalf of the claimants 791 W. Giaconda Way, Tucson, AZ 85704

*Linda Burau*  
Notary Public

My Commission Expires:



RECEIVED  
B.L.M. AZ STATE OFFICE  
2006 AUG 30 A 11: 37  
PHOENIX, ARIZONA



**United States Department of the Interior**  
**Bureau of Land Management**  
 BUSINESS & SUPPORT SVCS DIV  
 ONE N CENTRAL AVE  
 PHOENIX, AZ 85004 -2203  
 Phone: (602) 417-9200

Receipt

No:

1348041

|  |   |
|--|---|
| <b>Transaction #:</b> 1393323          |   |
| <b>Date of Transaction:</b> 08/30/2006 |   |
| <b>CUSTOMER:</b>                       | GSA RESOURCES INC<br>BOX 509<br>CORTARO, AZ 85652 |

| LINE #        | QTY  | DESCRIPTION  | REMARKS         | UNIT PRICE | TOTAL             |
|---------------|------|--|-----------------|------------|-------------------|
| 1             | 1.00 | LOCATABLE MINERALS / MINING CLAIMS-NOT NEW-UNADJUD, ONE AUTH NO. ONLY / MINING CLAIM MONEY RECEIVED (455)<br><b>CASES: AMC139217/\$7125.00</b> | MAINT 2007 (57) | - n/a -    | 7125.00           |
| <b>TOTAL:</b> |      |  |                 |            | <b>\$7,125.00</b> |

| PAYMENT INFORMATION  |                      |  |                             |
|--|----------------------|--|-----------------------------|
| NOTE: Items will appear on credit card statement as "Bureau of Land Management". |                      |  |                             |
| 1  | <b>AMOUNT:</b>       | \$7,125.00                                       | <b>POSTMARKED:</b> N/A      |
|  | <b>TYPE:</b>         | CREDIT CARD                                      | <b>RECEIVED:</b> 08/30/2006 |
|  | <b>NAME:</b>         | GSA RESOURCES INC<br>BOX 509<br>CORTARO AZ 85652 |                             |
|  | <b>CARD NO:</b>      | XXXXXXXXXXXX2002                                 | <b>AUTH CODE:</b> 131776    |
|  | <b>NAME ON CARD:</b> | DANIEL T EYDE GSA RES INC                        |                             |
|  | <b>EXPIRES:</b>      | 07/31/2009                                       |                             |
|  | <b>SIGNATURE:</b>    |  |                             |

|                |
|----------------|
| <b>REMARKS</b> |
|                |

This receipt was generated by the automated BLM Collections and Billing System and is a paper representation of a portion of the official electronic record contained therein.

**United States Department of the Interior**  
**Bureau of Land Management**  
 BUSINESS & SUPPORT SVCS DIV  
 222 N CENTRAL AVE  
 PHOENIX, AZ 85004 -2203  
 Phone: (602) 417-9200

| Receipt |         |
|---------|---------|
| No:     | 1142664 |

|  |            |
|--|------------|
| <b>Transaction #:</b> 1181928          | AMC 139199 |
| <b>Date of Transaction:</b> 08/31/2005 | AMC 345648 |
| <b>CUSTOMER:</b> DANIEL EYDE           | AMC 13512  |
| P O BOX 509                            | AMC 366856 |
| CORTARO, AZ 85652                      |            |

| LINE #        | QTY  | DESCRIPTION   | REMARKS         | UNIT PRICE | TOTAL             |
|---------------|------|---|-----------------|------------|-------------------|
| 1             | 1.00 | LOCATABLE MINERALS / MINING CLAIMS-NOT NEW-UNADJUD, ONE AUTH NO. ONLY / MINING CLAIM MONEY RECEIVED (455)<br>CASES: AMC345648/\$4625.00 | MAINT 2006 (37) | - n/a -    | 4625.00           |
| <b>TOTAL:</b> |      |   |                 |            | <b>\$4,625.00</b> |

**PAYMENT INFORMATION**

NOTE: Items will appear on credit card statement as "Bureau of Land Management".

|   |  |                             |
|---|--|-----------------------------|
| 1 | <b>AMOUNT:</b> \$4,625.00                                    | <b>POSTMARKED:</b> N/A      |
|   | <b>TYPE:</b> CREDIT CARD                                     | <b>RECEIVED:</b> 08/31/2005 |
|   | <b>NAME:</b> EYDE, DANIEL<br>P O BOX 509<br>CORTARO AZ 85652 |                             |
|   | <b>CARD NO:</b> XXXXXXXXXXXX2002                             | <b>AUTH CODE:</b> 133393    |
|   | <b>NAME ON CARD:</b> DANIEL T EYDE                           |                             |
|   | <b>EXPIRES:</b> 07/31/2006                                   |                             |
|   | <b>SIGNATURE:</b>  |                             |

**REMARKS**

This receipt was generated by the automated BLM Collections and Billing System and is a paper representation of a portion of the official electronic record contained therein.

ELECTRONIC RECEIPT

RE 9/26/05



AMC 345648

Department of the Interior  
Bureau of Land Management  
Arizona State Office  
222 N. Central Ave.  
Phoenix, Arizona 85004-2203

**Re: Notice of Intention to Hold Mining Claims and Certification of Payment  
of Rental Fees in Lieu of Affidavit of Annual Assessment Work**

Gentlemen:


- 1. This Notice of Intention to Hold is made pursuant to 43 C.F.R. Subpart 3833 by GSA Resources, Inc. The Notices of Location for the following-named claims are recorded in Mohave County, Arizona, and have the following BLM Serial numbers:

| <u>Name of Claim</u> | <u>Book</u> | <u>Page</u> | <u>A MC. No.</u> |
|----------------------|-------------|-------------|------------------|
| BC-1 to BC-4         | 2892        | 385-392     | 345648 - 345651  |

The BC claims are in T. 14N., R. 11W., section 12

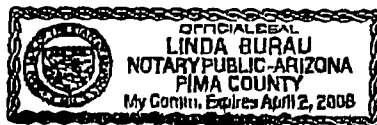
- 2. Pursuant to Amendment Number 18 of H.R. 5503, of the Department of the Interior and Related Agencies Appropriations Act, 1993, owner has paid an advance rental of \$125 per claim for the assessment year beginning on September 1, 2005, in lieu of recording an affidavit of performance of annual assessment work. Owner further states, however, that mineral production activities have occurred upon the Claims during the past assessment year that would have ordinarily qualified as annual assessment work.
- 3. The name of address of the owners of the Claim for which this Certificate is prepared is: Cheto Partners, LLC. P.O. Box 509 Cortaro, AZ 85652
- 4. The Claims are held and claimed by the owner for the valuable mineral contained therein, and the owner intends to continue development of the claims.

This notice is for the assessment year ending September 1, 2006.

  
 STATE OF ARIZONA )  
 County of Pima ) 55

The foregoing instrument was acknowledged before me this 31th day of August, 2005, by Daniel T. Eyde, President GSA Resources, Inc. P.O. Box 509, Cortaro, AZ 85652.

My Commission Expires: \_\_\_\_\_



*Linda Bureau*  
Notary Public

RECEIVED  
 BLM, AZ STATE OFFICE  
 2005 AUG 31 P 5:54  
 PHOENIX, ARIZONA

RE 9/26/05

4/SC

Department of the Interior  
Bureau of Land Management  
Arizona State Office  
222 N. Central  
Phoenix, Arizona 85004-2203

**Re: Notice of Intention to Hold Mining Claims and Certification of Payment  
of Rental Fees in Lieu of Affidavit of Annual Assessment Work**

Gentlemen:

- 1. This Notice of Intention to Hold is made pursuant to 43 C.F.R. Subpart 3833 by GSA Resources, Inc. The Notices of Location for the following-named claims are recorded in Graham County, Arizona, and have the following BLM Serial numbers:

| <u>Name of Claim</u> | <u>Book</u> | <u>Page</u> | <u>A MC. No.</u> |
|----------------------|-------------|-------------|------------------|
| Artesian No. 9 - 16  | 342         | 385 - 400   | 139225 - 139232  |

The Artesian claims are in T.11S., R.29 and 30E., sections 25, 30, 31.

- 2. Pursuant to Amendment Number 18 of H.R. 5503, of the Department of the Interior and Related Agencies Appropriations Act, 1993, owner has paid an advance rental of \$125 per claim for the assessment year beginning on September 1, 2005, in lieu of recording an affidavit of performance of annual assessment work. Owner further states, however, that mineral production activities have occurred upon the Claims during the past assessment year that would have ordinarily qualified as annual assessment work.
- 3. The name of address of the owners of the Claim for which this Certificate is prepared is: Chetn Partners, LLC P.O. Box 509, Cortaro, AZ 85652
- 4. The Claims are held and claimed by the owner for the valuable mineral contained therein, and the owner intends to continue development of the claims.

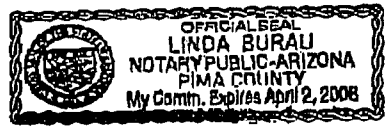
This notice is for the assessment year ending September 1, 2006.

STATE OF ARIZONA )  
County of Pima ) ss

The foregoing instrument was acknowledged before me this 31th day of August, 2005, by Daniel T. Eyde, President GSA Resources, Inc. P.O. Box 509, Cortaro, AZ 85652.

Linda Bura  
Notary Public

My Commission Expires: April 2, 2008



RECEIVED  
BUREAU OF LAND MANAGEMENT  
AZ STATE OFFICE  
PHOENIX, ARIZONA  
AUG 31 P 1:55

RECORDED

RE 9/26/05

8/SC

Department of the Interior  
Bureau of Land Management  
Arizona State Office  
222 N. Central  
Phoenix, Arizona 85004-2203

**Re: Notice of Intention to Hold Mining Claims and Certification of Payment  
of Rental Fees in Lieu of Affidavit of Annual Assessment Work**

Gentlemen:


- 1. This Notice of Intention to Hold is made pursuant to 43 C.F.R. Subpart 3833 by GSA Resources, Inc. The Notices of Location for the following-named claims are recorded in Cochise County, Arizona, and have the following BLM Serial numbers:

| <u>Name of Claim</u> | <u>Book</u> | <u>Page</u> | <u>A MC. No.</u> |
|----------------------|-------------|-------------|------------------|
| Artesian No. 1 - 8   | 1537        | 333 - 448   | 139217 - 139224  |

The Artesian claims are in T.11S., R. 30E., section 6.

- 2. Pursuant to Amendment Number 18 of H.R. 5503, of the Department of the Interior and Related Agencies Appropriations Act, 1993, owner has paid an advance rental of \$125 per claim for the assessment year beginning on September 1, 2005, in lieu of recording an affidavit of performance of annual assessment work. Owner further states, however, that mineral production activities have occurred upon the Claims during the past assessment year that would have ordinarily qualified as annual assessment work.
- 3. The name of address of the owners of the Claim for which this Certificate is prepared is: Cheto Partners, LLC P.O. Box 509, Cortaro, AZ 85652
- 4. The Claims are held and claimed by the owner for the valuable mineral contained therein, and the owner intends to continue development of the claims.


This notice is for the assessment year ending September 1, 2006.

  
 STATE OF ARIZONA  
 County of Pima ) ss

The foregoing instrument was acknowledged before me this 31th day of August, 2005, by Daniel T. Eyde, President GSA Resources, Inc. P.O. Box 509, Cortaro, AZ 85652.

  
 Notary Public

My Commission Expires: April 2, 2008



RECEIVED  
 BLM, AZ STATE OFFICE  
 2005 AUG 31 P 1:55  
 TUCSON, ARIZONA

RE 9/26/05

8/30



Department of the Interior  
Bureau of Land Management  
Arizona State Office  
222 N. Central  
Phoenix, Arizona 85004-2203

**Re: Notice of Intention to Hold Mining Claims and Certification of Payment  
of Rental Fees in Lieu of Affidavit of Annual Assessment Work**

Gentlemen:

- 1. This Notice of Intention to Hold is made pursuant to 43 C.F.R. Subpart 3833 by GSA Resources, Inc. The Notices of Location for the following-named claims are recorded in Graham County, Arizona, and have the following BLM Serial numbers:

| <u>Name of Claim</u> | <u>Book</u> | <u>Page</u> | <u>A MC. No.</u> |
|----------------------|-------------|-------------|------------------|
| Cholla 1-2           | 95          | 565-568     | 13512-13513      |
| Cholla 3             | 95          | 567         | 13514            |
| Cholla 4-5           | 95          | 568-569     | 13516-13516      |
| Cholla 6             | 95          | 570         | 13517            |
| Cholla 7             | 95          | 571         | 13518            |
| Cholla 8-9           | 95          | 572-573     | 13519-13520      |
| Cholla 10-12         | 95          | 574-578     | 13521-13523      |
| Cholla 14-16         | 95          | 578-580     | 13525-13527      |

The Cholla claims are in T.11S., R.29E., sections 27, 34.

- 2. Pursuant to Amendment Number 18 of H.R. 5503, of the Department of the Interior and Related Agencies Appropriations Act, 1993, owner has paid an advance rental of \$125 per claim for the assessment year beginning on September 1, 2005, in lieu of recording an affidavit of performance of annual assessment work. Owner further states, however, that mineral production activities have occurred upon the Claims during the past assessment year that would have ordinarily qualified as annual assessment work.
- 3. The name of address of the owners of the Claim for which this Certificate is prepared is: Cheto Partners, LLC P.O. Box 509, Cortaro, AZ 85652
- 4. The Claims are held and claimed by the owner for the valuable mineral contained therein, and the owner intends to continue development of the claims.


This notice is for the assessment year ending September 1, 2006.

*[Signature]*  
 STATE OF ARIZONA )  
 County of Pima ) ss

The foregoing instrument was acknowledged before me this 31th day of August, 2005, by Daniel Eyde, President GSA Resources, Inc. P.O. Box 509, Cortaro, AZ 85652

*[Signature]*  
Notary Public

My Commission Expires: *April 2, 2008*



RECEIVED  
 BLM, AZ STATE OFFICE  
 2005 AUG 31 P 1:05  
 PHOENIX, ARIZONA

RE 9/26/05

15/30

Department of the Interior  
Bureau of Land Management  
Arizona State Office  
222 N. Central  
Phoenix, Arizona 85004-2203

**Re: Notice of Intention to Hold Mining Claims and Certification of Payment  
of Rental Fees in Lieu of Affidavit of Annual Assessment Work**

Gentlemen:

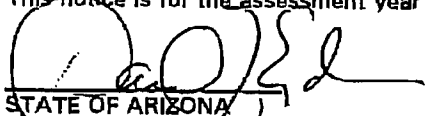
- 1. This Notice of Intention to Hold is made pursuant to 43 C.F.R. Subpart 3833 by Dan, Kathy, Sean and Zach Eyde. The Notices of Location for the following-named claims are recorded in Cochise County, Arizona, and have the following BLM Serial numbers:

| <u>Name of Claim</u> | <u>Record</u> | <u>A MC, No.</u> |
|----------------------|---------------|------------------|
| Grace No. 1 - 2      | 050828741-42  | 388856-57        |

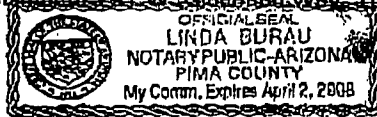
The Artesian claims are in T.12S., R. 29E., section 2.

- 2. Pursuant to Amendment Number 18 of H.R. 5503, of the Department of the Interior and Related Agencies Appropriations Act, 1993, owner has paid an advance rental of \$125 per claim for the assessment year beginning on September 1, 2005, in lieu of recording an affidavit of performance of annual assessment work. Owner further states, however, that mineral production activities have occurred upon the Claims during the past assessment year that would have ordinarily qualified as annual assessment work.
- 3. The name of address of the owners of the Claim for which this Certificate is prepared is: Dean, Kathy, Sean and Zach Eyde 791 W. Gioconda Way, Tucson, AZ 85704
- 4. The Claims are held and claimed by the owner for the valuable mineral contained therein, and the owner intends to continue development of the claims.

This notice is for the assessment year ending September 1, 2006.

  
 STATE OF ARIZONA )  
 County of Pima ) SS

The foregoing instrument was acknowledged before me this 31<sup>st</sup> day of August, 2005, by Daniel T. Eyde, on behalf of the claimants 791 W. Gioconda Way, Tucson, AZ 85704.



My Commission Expires:

*Linda Bura*  
Notary Public

RECEIVED  
 BLM, AZ STATE OFFICE  
 2005 AUG 31 P 1:54  
 PHOENIX, ARIZONA

RE 9/26/05

2/sc

13512  
139199  
345648  
SC

Department of the Interior  
Bureau of Land Management  
Arizona State Office  
222 N. Central  
Phoenix, Arizona 85004-2203

**Re: Notice of Intention to Hold Mining Claims and Certification of Payment  
of Rental Fees in Lieu of Affidavit of Annual Assessment Work**

Gentlemen:

- This Notice of Intention to Hold is made pursuant to 43 C.F.R. Subpart 3833 by GSA Resources, Inc. The Notices of Location for the following-named claims are recorded in Graham County, Arizona, and have the following BLM Serial numbers:

35-4375  
TMC

| <u>Name of Claim</u> | <u>Book</u> | <u>Page</u> | <u>A MC. No.</u> |
|----------------------|-------------|-------------|------------------|
| Cholla 1-2           | 95          | 565-566     | 13512-13513 - 2  |
| Cholla 3             | 95          | 567         | 13514 - 1        |
| Cholla 4-5           | 95          | 568-569     | 13515-13516 - 2  |
| Cholla 6             | 95          | 570         | 13517 - 1        |
| Cholla 7             | 95          | 571         | 13518 - 1        |
| Cholla 8-9           | 95          | 572-573     | 13519-13520 - 2  |
| Cholla 10-12         | 95          | 574-576     | 13521-13523 - 3  |
| Cholla 14-16         | 95          | 578-580     | 13525-13527 - 3  |

The Cholla claims are in T.11S., R.29E., sections 27, 34.

- Pursuant to Amendment Number 18 of H.R. 5503, of the Department of the Interior and Related Agencies Appropriations Act, 1993, owner has paid an advance rental of \$125 per claim for the assessment year beginning on September 1, 2004, in lieu of recording an affidavit of performance of annual assessment work. Owner further states, however, that mineral production activities have occurred upon the Claims during the past assessment year that would have ordinarily qualified as annual assessment work.
- The name of address of the owners of the Claim for which this Certificate is prepared is: Cheto Partners, LLC P.O. Box 509, Cortaro, AZ 85652
- The Claims are held and claimed by the owner for the valuable mineral contained therein, and the owner intends to continue development of the claims.

This notice is for the assessment year ending September 1, 2005.

*[Signature]*


STATE OF ARIZONA )  
County of Pima ) ss

RECEIVED  
B.L.M. AZ STATE OFFICE  
2004 AUG 30 A 11:08  
PHOENIX, ARIZONA

The foregoing instrument was acknowledged before me this 27th day of August, 2004, by Daniel Eyde, President GSA Resources, Inc. P.O. Box 509, Cortaro, AZ 85652.

*Linda Bureau*  
Notary Public

My Commission Expires: April 2, 2008  
*verify 10/22/04 SC*  
ENTERED IN COMPUTER  
9/15/04 MCH



19  
TMC

Department of the Interior  
 Bureau of Land Management  
 Arizona State Office  
 222 N. Central  
 Phoenix, Arizona 85004-2203

**Re: Notice of Intention to Hold Mining Claims and Certification of Payment  
 of Rental Fees in Lieu of Affidavit of Annual Assessment Work**

Gentlemen:


1. This Notice of Intention to Hold is made pursuant to 43 C.F.R. Subpart 3833 by GSA Resources, Inc. The Notices of Location for the following-named claims are recorded in Cochise County, Arizona, and have the following BLM Serial numbers:

| <u>Name of Claim</u> | <u>Book</u> | <u>Page</u> | <u>A MC. No.</u> |
|----------------------|-------------|-------------|------------------|
| Artesian No. 1 – 8   | 1537        | 333 – 448   | 139217 – 139224  |

The Artesian claims are in T.11S., R. 30E., section 6.

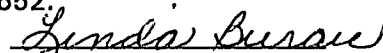
2. Pursuant to Amendment Number 18 of H.R. 5503, of the Department of the Interior and Related Agencies Appropriations Act, 1993, owner has paid an advance rental of \$125 per claim for the assessment year beginning on September 1, 2004, in lieu of recording an affidavit of performance of annual assessment work. Owner further states, however, that mineral production activities have occurred upon the Claims during the past assessment year that would have ordinarily qualified as annual assessment work.
3. The name of address of the owners of the Claim for which this Certificate is prepared is: Cheto Partners, LLC P.O. Box 509, Cortaro, AZ 85652
4. The Claims are held and claimed by the owner for the valuable mineral contained therein, and the owner intends to continue development of the claims.

This notice is for the assessment year ending September 1, 2005.


  
 STATE OF ARIZONA  
 County of Pima ) ss

RECEIVED  
 3 L.M. AZ STATE OFFICE  
 2004 AUG 30 A 11:00  
 PHOENIX, ARIZONA

The foregoing instrument was acknowledged before me this 27th day of August, 2004, by Daniel T. Eyde, President GSA Resources, Inc. P.O. Box 509, Cortaro, AZ 85652.

  
 Notary Public

My Commission Expires: April 2, 2008



ENTERED IN COMPUTER

9/15/04 MHI





Department of the Interior  
Bureau of Land Management  
Arizona State Office  
222 N. Central  
Phoenix, Arizona 85004-2203

**Re: Notice of Intention to Hold Mining Claims and Certification of Payment  
of Rental Fees in Lieu of Affidavit of Annual Assessment Work**

Gentlemen:


1. This Notice of Intention to Hold is made pursuant to 43 C.F.R. Subpart 3833 by GSA Resources, Inc. The Notices of Location for the following-named claims are recorded in Graham County, Arizona, and have the following BLM Serial numbers:

| <u>Name of Claim</u> | <u>Book</u> | <u>Page</u> | <u>A MC. No.</u> |
|----------------------|-------------|-------------|------------------|
| Artesian No. 9 - 16  | 342         | 385 - 400   | 139225 - 139232  |

The Artesian claims are in T.11S., R.29 and 30E., sections 25, 30, 31.

2. Pursuant to Amendment Number 18 of H.R. 5503, of the Department of the Interior and Related Agencies Appropriations Act, 1993, owner has paid an advance rental of \$125 per claim for the assessment year beginning on September 1, 2004, in lieu of recording an affidavit of performance of annual assessment work. Owner further states, however, that mineral production activities have occurred upon the Claims during the past assessment year that would have ordinarily qualified as annual assessment work.
3. The name of address of the owners of the Claim for which this Certificate is prepared is: Cheto Partners, LLC P.O. Box 509, Cortaro, AZ 85652
4. The Claims are held and claimed by the owner for the valuable mineral contained therein, and the owner intends to continue development of the claims.


This notice is for the assessment year ending September 1, 2005.

  
STATE OF ARIZONA )  
County of Pima ) ss

The foregoing instrument was acknowledged before me this 27th day of August, 2004, by Daniel Eyde, President GSA Resources, Inc. P.O. Box 509, Cortaro, AZ 85652.

  
Notary Public

My Commission Expires: April 2, 2008



RECEIVED  
B.L.M. AZ STATE OFFICE  
2004 AUG 30 A 11:20 8  
PHOENIX, ARIZONA

ENTERED IN COMPUTER

9/15/04 MN

  
MC

Department of the Interior  
Bureau of Land Management  
Arizona State Office  
222 N. Central Ave.  
Phoenix, Arizona 85004-2203

**Re: Notice of Intention to Hold Mining Claims and Certification of Payment  
of Rental Fees in Lieu of Affidavit of Annual Assessment Work**

Gentlemen:

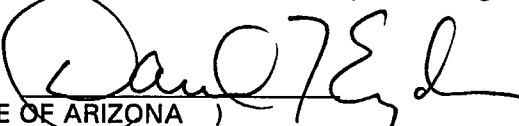
1. This Notice of Intention to Hold is made pursuant to 43 C.F.R. Subpart 3833 by GSA Resources, Inc. The Notices of Location for the following-named claims are recorded in Mohave County, Arizona, and have the following BLM Serial numbers:

| <u>Name of Claim</u> | <u>Book</u> | <u>Page</u> | <u>A MC. No.</u> |
|----------------------|-------------|-------------|------------------|
| BC-1 to BC-4         | 2892        | 385-392     | 345648 - 345651  |

The BC claims are in T. 14N., R. 11W., section 12

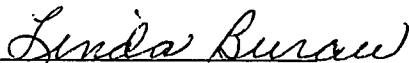
2. Pursuant to Amendment Number 18 of H.R. 5503, of the Department of the Interior and Related Agencies Appropriations Act, 1993, owner has paid an advance rental of \$125 per claim for the assessment year beginning on September 1, 2004, in lieu of recording an affidavit of performance of annual assessment work. Owner further states, however, that mineral production activities have occurred upon the Claims during the past assessment year that would have ordinarily qualified as annual assessment work.
3. The name of address of the owners of the Claim for which this Certificate is prepared is: Cheto Partners, LLC. P.O. Box 509 Cortaro, AZ 85652
4. The Claims are held and claimed by the owner for the valuable mineral contained therein, and the owner intends to continue development of the claims.

This notice is for the assessment year ending September 1, 2005.

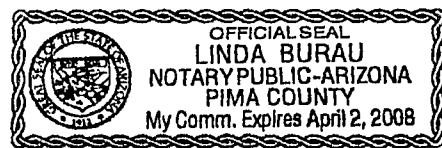
  
STATE OF ARIZONA )  
County of Pima ) ss

The foregoing instrument was acknowledged before me this 27th day of August, 2004, by Daniel T. Eyde, President GSA Resources, Inc. P.O. Box 509, Cortaro, AZ 85652.

RECEIVED  
BLM. AZ STATE OFFICE  
2004 AUG 30 A 11:08  
PHOENIX, ARIZONA

  
Notary Public

My Commission Expires:  
April 2, 2008



ENTERED IN COMPUTER  
9/15/04 MH

4  
TMC

**United States Department of the Interior**  
**Bureau of Land Management**  
 BUSINESS & SUPPORT SVCS DIV  
 222 N CENTRAL AVE  
 PHOENIX, AZ 85004 -2203  
 Phone: (602) 417-9200

| Receipt |        |
|---------|--------|
| No:     | 940941 |

**Transaction #:** 975303  
**Date of Transaction:** 08/30/2004

|                  |   |
|------------------|---|
| <b>CUSTOMER:</b> | GSA RESOURCES<br>BOX 509<br>CORTARO, AZ 85652 |
|------------------|---|

| LINE #        | QTY  | DESCRIPTION   | REMARKS       | UNIT PRICE | TOTAL             |
|---------------|------|---|---------------|------------|-------------------|
| 1             | 1.00 | LOCATABLE MINERALS / MINING CLAIMS-NOT NEW-UNADJUD, ONE AUTH NO. ONLY / MINING CLAIM MONEY RECEIVED (455)<br><b>CASES:</b> AMC13512/\$4375.00 | MAINT 2005/35 | - n/a -    | 4375.00           |
| <b>TOTAL:</b> |      |   |               |            | <b>\$4,375.00</b> |

| PAYMENT INFORMATION  |                      |  |                             |
|--|----------------------|--|-----------------------------|
| NOTE: Items will appear on credit card statement as "Bureau of Land Management". |                      |  |                             |
| 1  | <b>AMOUNT:</b>       | \$4,375.00                                   | <b>POSTMARKED:</b> N/A      |
|  | <b>TYPE:</b>         | CREDIT CARD                                  | <b>RECEIVED:</b> 08/30/2004 |
|  | <b>NAME:</b>         | GSA RESOURCES<br>BOX 509<br>CORTARO AZ 85652 |                             |
|  | <b>CARD NO:</b>      | XXXXXXXXXXXX2002                             | <b>AUTH CODE:</b> 188392    |
|  | <b>NAME ON CARD:</b> | EYDE/DT                                      |                             |
|  | <b>EXPIRES:</b>      | 07/31/2006                                   |                             |
|  | <b>SIGNATURE:</b>    |  |                             |

| REMARKS |
|---------|
|         |

This receipt was generated by the automated BLM Collections and Billing System and is a paper representation of a portion of the official electronic record contained therein.

Department of the Interior  
Bureau of Land Management  
Arizona State Office  
222 N. Central  
Phoenix, Arizona 85004-2203

*claim @ \$100.00 =*  
*\$800.00*  
*ch# 3465*  
*AMC 13512, 345648, 139199*

**Re: Notice of Intention to Hold Mining Claims and Certification of Payment  
of Rental Fees in Lieu of Affidavit of Annual Assessment Work**

Gentlemen:

1. This Notice of Intention to Hold is made pursuant to 43 C.F.R. Subpart 3833 by GSA Resources, Inc. The Notices of Location for the following-named claims are recorded in Cochise County, Arizona, and have the following BLM Serial numbers:

| <u>Name of Claim</u> | <u>Book</u> | <u>Page</u> | <u>A MC. No.</u> |
|----------------------|-------------|-------------|------------------|
| Artesian No. 1 - 8   | 1537        | 333 - 448   | 139217 - 139224  |

The Artesian claims are in T.11S., R. 30E., section 6.

2. Pursuant to Amendment Number 18 of H.R. 5503, of the Department of the Interior and Related Agencies Appropriations Act, 1993, owner has paid an advance rental of \$100 per claim for the assessment year beginning on September 1, 2003, in lieu of recording an affidavit of performance of annual assessment work. Owner further states, however, that mineral production activities have occurred upon the Claims during the past assessment year that would have ordinarily qualified as annual assessment work.
3. The name of address of the owners of the Claim for which this Certificate is prepared is: Cheto Partners, LLC P.O. Box 509, Cortaro, AZ 85652
4. The Claims are held and claimed by the owner for the valuable mineral contained therein, and the owner intends to continue development of the claims.

This notice is for the assessment year ending September 1, 2004.

STATE OF ARIZONA     )  
County of Pima        )        ss

*[Handwritten Signature]*

The foregoing instrument was acknowledged before me this 26th day of August, 2003, by Daniel T. Eyde, President GSA Resources, Inc. P.O. Box 509, Cortaro, AZ 85652.

*Linda Burau*  
Notary Public

My Commission Expires: 4/2/2004

RECEIVED  
BUREAU OF  
LAND MANAGEMENT  
29 AUG 29 A 10:31  
ARIZONA  
STATE OFFICE  
TUCSON, ARIZONA



9/15/03 TEB  
ENTERED INTO COMPUTER

*[Handwritten mark]*



8 claims @ \$100.00 = \$800.00  
ck# 3466

Department of the Interior  
Bureau of Land Management  
Arizona State Office  
222 N. Central  
Phoenix, Arizona 85004-2203

**Re: Notice of Intention to Hold Mining Claims and Certification of Payment  
of Rental Fees in Lieu of Affidavit of Annual Assessment Work**

Gentlemen:

- 1. This Notice of Intention to Hold is made pursuant to 43 C.F.R. Subpart 3833 by GSA Resources, Inc. The Notices of Location for the following-named claims are recorded in Graham County, Arizona, and have the following BLM Serial numbers:

| <u>Name of Claim</u> | <u>Book</u> | <u>Page</u> | <u>A MC. No.</u> |
|----------------------|-------------|-------------|------------------|
| Artesian No. 9 – 16  | 342         | 385 – 400   | 139225 – 139232  |

The Artesian claims are in T.11S., R.29 and 30E., sections 25, 30, 31.

- 2. Pursuant to Amendment Number 18 of H.R. 5503, of the Department of the Interior and Related Agencies Appropriations Act, 1993, owner has paid an advance rental of \$100 per claim for the assessment year beginning on September 1, 2003, in lieu of recording an affidavit of performance of annual assessment work. Owner further states, however, that mineral production activities have occurred upon the Claims during the past assessment year that would have ordinarily qualified as annual assessment work.
- 3. The name of address of the owners of the Claim for which this Certificate is prepared is: Cheto Partners, LLC P.O. Box 509, Cortaro, AZ 85652
- 4. The Claims are held and claimed by the owner for the valuable mineral contained therein, and the owner intends to continue development of the claims.


This notice is for the assessment year ending September 1, 2004.

STATE OF ARIZONA )  
County of Pima ) ss

The foregoing instrument was acknowledged before me this 26th day of August, 2003, by Daniel T. Eyd, President GSA Resources, Inc. P.O. Box 509, Cortaro, AZ 85652.

*[Handwritten Signature]*  
 RECEIVED  
 BUREAU OF  
 LAND MANAGEMENT  
 PHOENIX, ARIZONA  
 AUG 26 10:31 AM '03  
 ARIZONA  
 STATE OFFICE  
 PHOENIX, ARIZONA  
 Notary Public

My Commission Expires: 4/2/2004



4 claims @ \$100.00 = \$400.00  
check 3467

Department of the Interior  
Bureau of Land Management  
Arizona State Office  
222 N. Central Ave.  
Phoenix, Arizona 85004-2203

**Re: Notice of Intention to Hold Mining Claims and Certification of Payment  
of Rental Fees in Lieu of Affidavit of Annual Assessment Work**

Gentlemen:

1. This Notice of Intention to Hold is made pursuant to 43 C.F.R. Subpart 3833 by GSA Resources, Inc. The Notices of Location for the following-named claims are recorded in Mohave County, Arizona, and have the following BLM Serial numbers:

| <u>Name of Claim</u> | <u>Book</u> | <u>Page</u> | <u>A MC. No.</u> |
|----------------------|-------------|-------------|------------------|
| BC-1 to BC-4         | 2892        | 385-392     | 345648 - 345651  |

The BC claims are in T. 14N., R. 11W., section 12

2. Pursuant to Amendment Number 18 of H.R. 5503, of the Department of the Interior and Related Agencies Appropriations Act, 1993, owner has paid an advance rental of \$100 per claim for the assessment year beginning on September 1, 2003, in lieu of recording an affidavit of performance of annual assessment work. Owner further states, however, that mineral production activities have occurred upon the Claims during the past assessment year that would have ordinarily qualified as annual assessment work.
3. The name of address of the owners of the Claim for which this Certificate is prepared is: Cheto Partners, LLC. P.O. Box 509 Cortaro, AZ 85652
4. The Claims are held and claimed by the owner for the valuable mineral contained therein, and the owner intends to continue development of the claims.

This notice is for the assessment year ending September 1, 2004.

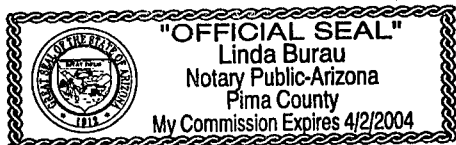
STATE OF ARIZONA )  
County of Pima ) ss

The foregoing instrument was acknowledged before me this 26th day of August, 2003, by Daniel T. Eyde, President GSA Resources, Inc. P.O. Box 509, Cortaro, AZ 85652.

RECEIVED  
BUREAU OF  
LAND MANAGEMENT  
ARIZONA  
STATE OFFICE  
PHOENIX, ARIZONA  
AUG 29 10:30 AM '03  
Linda Burau  
Notary Public

My Commission Expires:

4/21/2004



15 claims = \$1500.<sup>00</sup>  
— ck# 3464

Department of the Interior  
Bureau of Land Management  
Arizona State Office  
222 N. Central  
Phoenix, Arizona 85004-2203

**Re: Notice of Intention to Hold Mining Claims and Certification of Payment  
of Rental Fees in Lieu of Affidavit of Annual Assessment Work**

Gentlemen:

- 1. This Notice of Intention to Hold is made pursuant to 43 C.F.R. Subpart 3833 by GSA Resources, Inc. The Notices of Location for the following-named claims are recorded in Graham County, Arizona, and have the following BLM Serial numbers:

| <u>Name of Claim</u> | <u>Book</u> | <u>Page</u> | <u>A MC. No.</u> |
|----------------------|-------------|-------------|------------------|
| Cholla 1-2           | 95          | 565-566     | 13512-13513      |
| Cholla 3             | 95          | 567         | 13514            |
| Cholla 4-5           | 95          | 568-569     | 13515-13516      |
| Cholla 6             | 95          | 570         | 13517            |
| Cholla 7             | 95          | 571         | 13518            |
| Cholla 8-9           | 95          | 572-573     | 13519-13520      |
| Cholla 10-12         | 95          | 574-576     | 13521-13523      |
| Cholla 14-16         | 95          | 578-580     | 13525-13527      |

The Cholla claims are in T.11S., R.29E., sections 27, 34.

- 2. Pursuant to Amendment Number 18 of H.R. 5503, of the Department of the Interior and Related Agencies Appropriations Act, 1993, owner has paid an advance rental of \$100 per claim for the assessment year beginning on September 1, 2003, in lieu of recording an affidavit of performance of annual assessment work. Owner further states, however, that mineral production activities have occurred upon the Claims during the past assessment year that would have ordinarily qualified as annual assessment work.
- 3. The name of address of the owners of the Claim for which this Certificate is prepared is Cheto Partners, LLC P.O. Box 509, Cortaro, AZ 85652
- 4. The Claims are held and claimed by the owner for the valuable mineral contained therein and the owner intends to continue development of the claims.

This notice is for the assessment year ending September 1, 2004.

STATE OF ARIZONA )  
County of Pima ) ss

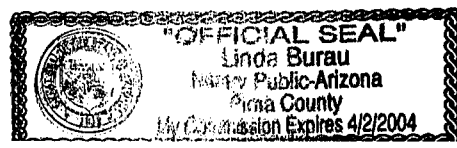
RECEIVED  
BUREAU OF  
LAND MANAGEMENT  
2003 AUG 29 A 10:31  
PHOENIX ARIZONA

*[Signature]*

The foregoing instrument was acknowledged before me this 26th day of August, 2003, by Daniel T. Eyde, President GSA Resources, Inc. P.O. Box 509, Cortaro, AZ 85652.

*Linda Burau*  
Notary Public

My Commission Expires: 4/2/2004



EXTREMELY IMPORTANT

CALL 1-800-222-1811

RECIPIENT  
The sender has requested notification upon delivery.  
Immediately upon receipt, please telephone:

Name: \_\_\_\_\_  
Tel. No.: ( ) \_\_\_\_\_



9252

U.S. POSTAGE  
PAID  
TUCSON, AZ  
85741  
AUG 23, 03  
AMOUNT

\$13.65  
00077799-26



www.usps.gov



### POST OFFICE TO ADDRESSEE

| ORIGIN (POSTAL USE ONLY)   |  |  |               |
|--|--|--|---------------|
| PO ZIP Code  | Day of Delivery<br><input type="checkbox"/> Next <input type="checkbox"/> Second | Flat Rate Envelope<br><input type="checkbox"/> |               |
| Date in<br>Mo. Day Year  | <input type="checkbox"/> 12 Noon <input type="checkbox"/> 3 PM                   | Postage<br>\$ 13.65                            |               |
| Time in<br><input type="checkbox"/> AM <input type="checkbox"/> PM               | Military<br><input type="checkbox"/> 2nd Day <input type="checkbox"/> 3rd Day    | Return Receipt Fee                             |               |
| Weight<br>lbs. ozs.  | Int'l Alpha Country Code   | COD Fee  | Insurance Fee |
| No Delivery<br><input type="checkbox"/> Weekend <input type="checkbox"/> Holiday | Acceptance Clerk Initials  | Total Postage & Fees<br>\$ 13.65               |               |

| DELIVERY (POSTAL USE ONLY)      |   |                    |
|---------------------------------|---|--------------------|
| Delivery Attempt                | Time<br><input type="checkbox"/> AM <input type="checkbox"/> PM | Employee Signature |
| Delivery Attempt                | Time<br><input type="checkbox"/> AM <input type="checkbox"/> PM | Employee Signature |
| Delivery Date                   | Time<br><input type="checkbox"/> AM <input type="checkbox"/> PM | Employee Signature |
| Signature of Addressee or Agent |   |                    |
| X<br>Name - Please Print        |   |                    |
| X                               |   |                    |

#### CUSTOMER USE ONLY

**TO FILE A CLAIM FOR DAMAGE OR LOSS OF CONTENTS, YOU MUST PRESENT THE ARTICLE, CONTAINER, AND PACKAGING TO THE USPS FOR INSPECTION.**

**WAIVER OF SIGNATURE** (Domestic Only) Additional merchandise insurance is void if waiver of signature is requested. I wish delivery to be made without obtaining signature of addressee or addressee's agent (if delivery employee judges that article can be left in secure location) and I authorize that delivery employee's signature constitutes valid proof of delivery.

NO DELIVERY  Weekend  Holiday \_\_\_\_\_  
Customer Signature

FROM: (PLEASE PRINT) PHONE ( ) 500-8808

GSA Resources, Inc.

7660 N. Business Park Dr

14050 N. 1st Ave, Phoenix, AZ 85021

2003-2004 Rentals

TO: (PLEASE PRINT) PHONE ( ) 417-9200

Dept of Interior

Division of Land Management

222 N. Central Ave, Phoenix, AZ 85004

Records and


FOR PICKUP OR TRACKING CALL 1-800-222-1811

www.usps.gov



Label 11-B July 1997

Addresssee Copy





| PAYMENT INFORMATION |           |  |                        |
|---------------------|-----------|--|------------------------|
| 1                   | AMOUNT:   | \$1,500.00   | POSTMARKED: 08/26/2003 |
|                     | TYPE:     | CHECK  | RECEIVED: 08/29/2003   |
|                     | CHECK NO: | 3464   |                        |
|                     | NAME:     | GSA RESOURCES,INC<br>CHETO PARTNERS, LLC<br>PO BOX 509<br>CORTARO AZ 85652 |                        |
| 2                   | AMOUNT:   | \$800.00   | POSTMARKED: 08/26/2003 |
|                     | TYPE:     | CHECK  | RECEIVED: 08/29/2003   |
|                     | CHECK NO: | 3465   |                        |
|                     | NAME:     | GSA RESOURCES,INC<br>CHETO PARTNERS, LLC<br>PO BOX 509<br>CORTARO AZ 85652 |                        |
| 3                   | AMOUNT:   | \$800.00   | POSTMARKED: 08/26/2003 |
|                     | TYPE:     | CHECK  | RECEIVED: 08/29/2003   |
|                     | CHECK NO: | 3466   |                        |
|                     | NAME:     | GSA RESOURCES,INC<br>CHETO PARTNERS, LLC<br>PO BOX 509<br>CORTARO AZ 85652 |                        |
| 4                   | AMOUNT:   | \$400.00   | POSTMARKED: 08/26/2003 |
|                     | TYPE:     | CHECK  | RECEIVED: 08/29/2003   |
|                     | CHECK NO: | 3467   |                        |
|                     | NAME:     | GSA RESOURCES,INC<br>CHETO PARTNERS, LLC<br>PO BOX 509<br>CORTARO AZ 85652 |                        |

| REMARKS |
|---------|
|         |

This receipt was generated by the automated BLM Collections and Billing System and is a paper representation of a portion of the official electronic record contained therein.

**United States Department of the Interior**  
**Bureau of Land Management**  
 BUSINESS & SUPPORT SVCS DIV  
 222 N CENTRAL AVE  
 PHOENIX, AZ 85004 -2203  
 Phone: (602) 417-9200

| Receipt |        |
|---------|--------|
| No:     | 744223 |

|  |  |
|--|--|
| <b>Transaction #:</b> 773823           |  |
| <b>Date of Transaction:</b> 09/02/2003 |  |
| <b>CUSTOMER:</b>                       | DANIEL EYDE<br>GSA RESOURCES<br>CHETO PARTNERS, LLC<br>PO BOX 509<br>CORTARO, AZ 85652 |

| LINE #        | QTY  | DESCRIPTION   | REMARKS         | UNIT PRICE | TOTAL             |
|---------------|------|---|-----------------|------------|-------------------|
| 1             | 1.00 | LOCATABLE MINERALS / MINING CLAIMS-NOT NEW-UNADJUD, ONE AUTH NO. ONLY / MINING CLAIM MONEY RECEIVED (455)<br><b>CASES: AMC13512/\$3500.00</b> | MAINT 2004 (35) | - n/a -    | 3500.00           |
| <b>TOTAL:</b> |      |   |                 |            | <b>\$3,500.00</b> |



**NOTICE!!**

**These documents have been scanned!**

**Do not place un-scanned documents beneath this notice!**

**Do not remove this notice from this file!**

GPO Jacket No. 560-102  
Print Order 61549  
Rise Business Services, LLC  
Job=AZ15 9/23/2019



Box Number= AZ15279



Claim Begin-End: AMC013512-AMC013581

**5 Miscellaneous**



AZ15279-2

AMC013512-AMC014972

**NO  
DOCUMENTS  
FOUND**

NO DOCUMENTS FOUND  
NO DOCUMENTS FOUND



**NOTICE!!**

**These documents have been scanned!**

**Do not place un-scanned documents beneath this notice!**

**Do not remove this notice from this file!**

GPO Jacket No. 560-102  
Print Order 61549  
Rise Business Services, LLC  
Job=AZ15 9/23/2019



Box Number= AZ15279



Claim Begin-End: AMC013512-AMC013581

**6 Location Notices-Amendments and Supporting Documents**



AZ15279-2

AMC013512-AMC014972

**NO  
DOCUMENTS  
FOUND**

NO DOCUMENTS FOUND  
NO DOCUMENTS FOUND